

# **PALAKKAD DISTRICT**

**List of ESA lands in Village KIZHAKKENCHERRY 1, Panchayath KIZHAKKENCHERRY**  
**Taluk : ALATHUR** **District : PALAKKAD**

Sl.No.	Name of Panchayath	Name of Village	Block No	Survey No & Sub Division No.	Remarks
1	Kizhakkencherry	Kizhakkencherry I	37	17/4	Pond
2	Kizhakkencherry	Kizhakkencherry I	37	17/10	Rock
3	Kizhakkencherry	Kizhakkencherry I	37	18/3	Water Stream
4	Kizhakkencherry	Kizhakkencherry I	37	24/5	Pond
5	Kizhakkencherry	Kizhakkencherry I	37	26/3	Pond
6	Kizhakkencherry	Kizhakkencherry I	37	51/1	Pond
7	Kizhakkencherry	Kizhakkencherry I	37	73/1	Pond
8	Kizhakkencherry	Kizhakkencherry I	37	106/1	Water Stream
9	Kizhakkencherry	Kizhakkencherry I	37	114/3	Water Stream
10	Kizhakkencherry	Kizhakkencherry I	37	116/3	Water Stream
11	Kizhakkencherry	Kizhakkencherry I	37	117/1	Water Stream
12	Kizhakkencherry	Kizhakkencherry I	37	138/1	Water Stream
13	Kizhakkencherry	Kizhakkencherry I	37	174/1	Water Stream
14	Kizhakkencherry	Kizhakkencherry I	37	175/1	Water Stream
15	Kizhakkencherry	Kizhakkencherry I	37	179/2	Water Stream
16	Kizhakkencherry	Kizhakkencherry I	37	178/1	Water Stream
17	Kizhakkencherry	Kizhakkencherry I	37	179/3	Water Stream
18	Kizhakkencherry	Kizhakkencherry I	37	181/1	Water Stream
19	Kizhakkencherry	Kizhakkencherry I	37	182/1	Water Stream
20	Kizhakkencherry	Kizhakkencherry I	37	183/1	Water Stream
21	Kizhakkencherry	Kizhakkencherry I	37	187	Rock. Part ESA
22	Kizhakkencherry	Kizhakkencherry I	37	188/1	Water Stream
23	Kizhakkencherry	Kizhakkencherry I	37	203/2	Water Stream
24	Kizhakkencherry	Kizhakkencherry I	37	204/2	Water Stream
25	Kizhakkencherry	Kizhakkencherry I	37	205/1	Water Stream
26	Kizhakkencherry	Kizhakkencherry I	37	206/1	Water Stream
27	Kizhakkencherry	Kizhakkencherry I	37	209/1	Pond
28	Kizhakkencherry	Kizhakkencherry I	37	214/1	Pond
29	Kizhakkencherry	Kizhakkencherry I	37	216/1	Water Stream
30	Kizhakkencherry	Kizhakkencherry I	38	54/1	Vested Forest
31	Kizhakkencherry	Kizhakkencherry I	38	99	Vested Forest
32	Kizhakkencherry	Kizhakkencherry I	38	121	Vested Forest
33	Kizhakkencherry	Kizhakkencherry I	38	123	Vested Forest
34	Kizhakkencherry	Kizhakkencherry I	38	125	Vested Forest Part ESA
35	Kizhakkencherry	Kizhakkencherry I	38	126	Vested Forest
36	Kizhakkencherry	Kizhakkencherry I	38	15/2	Water Stream
37	Kizhakkencherry	Kizhakkencherry I	38	16/5	Water Stream
38	Kizhakkencherry	Kizhakkencherry I	38	16/6	Water Stream
39	Kizhakkencherry	Kizhakkencherry I	38	27/2	Water Stream
40	Kizhakkencherry	Kizhakkencherry I	38	30/7	Water Stream
41	Kizhakkencherry	Kizhakkencherry I	38	33/3	Water Stream
42	Kizhakkencherry	Kizhakkencherry I	38	34/3	Water Stream
43	Kizhakkencherry	Kizhakkencherry I	38	35/7	Water Stream
44	Kizhakkencherry	Kizhakkencherry I	38	36/6	Water Stream
45	Kizhakkencherry	Kizhakkencherry I	38	37/9	Water Stream

**List of ESA lands in Village KIZHAKKENCHERRY 1, Panchayath KIZHAKKENCHERRY  
Taluk : ALATHUR District : PALAKKAD**

Sl.No.	Name of Panchayath	Name of Village	Block No	Survey No & Sub Division No.	Remarks
46	Kizhakkencherry	Kizhakkencherry I	38	38/6	Water Stream
47	Kizhakkencherry	Kizhakkencherry I	38	39/4	Water Stream
48	Kizhakkencherry	Kizhakkencherry I	38	40/3	Water Stream
49	Kizhakkencherry	Kizhakkencherry I	38	40/6	Water Stream
50	Kizhakkencherry	Kizhakkencherry I	41	10	Canal
51	Kizhakkencherry	Kizhakkencherry I	41	12	Canal
52	Kizhakkencherry	Kizhakkencherry I	41	13	Canal
53	Kizhakkencherry	Kizhakkencherry I	41	14	Canal
54	Kizhakkencherry	Kizhakkencherry I	41	15	Canal
55	Kizhakkencherry	Kizhakkencherry I	41	16	Canal
56	Kizhakkencherry	Kizhakkencherry I	41	41	Canal
57	Kizhakkencherry	Kizhakkencherry I	41	42	Canal
58	Kizhakkencherry	Kizhakkencherry I	41	52/5	Canal
59	Kizhakkencherry	Kizhakkencherry I	41	59	Canal
60	Kizhakkencherry	Kizhakkencherry I	41	60	Canal
61	Kizhakkencherry	Kizhakkencherry I	41	72/6	Canal
62	Kizhakkencherry	Kizhakkencherry I	41	73/4	Canal
63	Kizhakkencherry	Kizhakkencherry I	41	254	Canal
64	Kizhakkencherry	Kizhakkencherry I	41	255	Canal
65	Kizhakkencherry	Kizhakkencherry I	41	256	Canal
66	Kizhakkencherry	Kizhakkencherry I	41	257	Canal
67	Kizhakkencherry	Kizhakkencherry I	41	260/1	Pond
68	Kizhakkencherry	Kizhakkencherry I	41	286	Canal
69	Kizhakkencherry	Kizhakkencherry I	41	288/1	Pond
70	Kizhakkencherry	Kizhakkencherry I	41	289	Canal
71	Kizhakkencherry	Kizhakkencherry I	41	291/2	Canal
72	Kizhakkencherry	Kizhakkencherry I	41	292	Canal
73	Kizhakkencherry	Kizhakkencherry I	41	305	Canal
74	Kizhakkencherry	Kizhakkencherry I	41	306/2	Canal
75	Kizhakkencherry	Kizhakkencherry I	41	307/3	Canal
76	Kizhakkencherry	Kizhakkencherry I	41	309	Canal
77	Kizhakkencherry	Kizhakkencherry I	41	314	Canal
78	Kizhakkencherry	Kizhakkencherry I	41	315	Canal
79	Kizhakkencherry	Kizhakkencherry I	41	319	Canal
80	Kizhakkencherry	Kizhakkencherry I	41	329	Canal
81	Kizhakkencherry	Kizhakkencherry I	41	340	Canal
82	Kizhakkencherry	Kizhakkencherry I	41	341	Canal
83	Kizhakkencherry	Kizhakkencherry I	41	343	Canal
84	Kizhakkencherry	Kizhakkencherry I	41	345	Canal
85	Kizhakkencherry	Kizhakkencherry I	41	347	Canal
86	Kizhakkencherry	Kizhakkencherry I	41	350	Canal
87	Kizhakkencherry	Kizhakkencherry I	41	374/1	Canal
88	Kizhakkencherry	Kizhakkencherry I	41	374/2	Canal
89	Kizhakkencherry	Kizhakkencherry I	41	384/5	Canal
90	Kizhakkencherry	Kizhakkencherry I	41	407/1	Canal

**List of ESA lands in Village KIZHAKKENCHERRY 1, Panchayath KIZHAKKENCHERRY**

Taluk : ALATHUR					Survey No & Sub	District : PALAKKAD
Sl.No.	Name of Panchayath	Name of Village	Block No	Division No.	Remarks	
91	Kizhakkencherry	Kizhakkencherry I	41	408/6	Canal	
92	Kizhakkencherry	Kizhakkencherry I	41	414/4	Canal	
93	Kizhakkencherry	Kizhakkencherry I	41	418/3	Canal	
94	Kizhakkencherry	Kizhakkencherry I	41	451/7	Canal	
95	Kizhakkencherry	Kizhakkencherry I	41	452/2	Canal	
96	Kizhakkencherry	Kizhakkencherry I	41	460/3	Canal	
97	Kizhakkencherry	Kizhakkencherry I	41	481/9	Canal	
98	Kizhakkencherry	Kizhakkencherry I	41	482/2	Canal	
99	Kizhakkencherry	Kizhakkencherry I	41	484/15	Canal	
100	Kizhakkencherry	Kizhakkencherry I	41	490/3	Canal	
101	Kizhakkencherry	Kizhakkencherry I	41	491/3	Canal	
102	Kizhakkencherry	Kizhakkencherry I	41	527/9	Canal	
103	Kizhakkencherry	Kizhakkencherry I	41	2/3	Pond	
104	Kizhakkencherry	Kizhakkencherry I	41	2/10	Pond	
105	Kizhakkencherry	Kizhakkencherry I	41	2/11	Pond	
106	Kizhakkencherry	Kizhakkencherry I	41	74/7	Pond	
107	Kizhakkencherry	Kizhakkencherry I	41	248/10	Pond	
108	Kizhakkencherry	Kizhakkencherry I	41	262/1	Pond	
109	Kizhakkencherry	Kizhakkencherry I	41	372/4	Water Stream	
110	Kizhakkencherry	Kizhakkencherry I	41	385/1	Water Stream	
111	Kizhakkencherry	Kizhakkencherry I	41	393/1	Water Stream	
112	Kizhakkencherry	Kizhakkencherry I	41	417/1	Pond	
113	Kizhakkencherry	Kizhakkencherry I	41	440/3	Water Stream	
114	Kizhakkencherry	Kizhakkencherry I	41	440/4	Water Stream	
115	Kizhakkencherry	Kizhakkencherry I	41	459/1	Pond	
116	Kizhakkencherry	Kizhakkencherry I	41	486/5	Pond	
117	Kizhakkencherry	Kizhakkencherry I	41	510/5	Pond	
118	Kizhakkencherry	Kizhakkencherry I	41	513/3	Pond	
119	Kizhakkencherry	Kizhakkencherry I	41	520/3	Pond	
120	Kizhakkencherry	Kizhakkencherry I	41	555/1	River	
121	Kizhakkencherry	Kizhakkencherry I	41	74/7	Pond	
122	Kizhakkencherry	Kizhakkencherry I	41	2/3	Pond	
123	Kizhakkencherry	Kizhakkencherry I	41	2/10	Pond	
124	Kizhakkencherry	Kizhakkencherry I	41	2/11	Pond	
125	Kizhakkencherry	Kizhakkencherry I	41	4/10	Pond	
126	Kizhakkencherry	Kizhakkencherry I	41	9/6	Pond	
127	Kizhakkencherry	Kizhakkencherry I	41	40/3	Pond	
128	Kizhakkencherry	Kizhakkencherry I	41	295/10	Pond	
129	Kizhakkencherry	Kizhakkencherry I	41	248/10	Pond	
130	Kizhakkencherry	Kizhakkencherry I	42	127	Water Stream	
131	Kizhakkencherry	Kizhakkencherry I	42	448/5	Pond	
132	Kizhakkencherry	Kizhakkencherry I	42	516	Canal	
133	Kizhakkencherry	Kizhakkencherry I	42	517	Canal	
134	Kizhakkencherry	Kizhakkencherry I	42	518	Canal	
135	Kizhakkencherry	Kizhakkencherry I	42	553/2	Canal	

**List of ESA lands in Village KIZHAKKENCHERRY 1, Panchayath KIZHAKKENCHERRY**


Taluk : ALATHUR				District : PALAKKAD	
Sl.No.	Name of Panchayath	Name of Village	Block No	Survey No & Sub Division No.	Remarks
136	Kizhakkencherry	Kizhakkencherry I	42	554	Canal
137	Kizhakkencherry	Kizhakkencherry I	42	555	Canal
138	Kizhakkencherry	Kizhakkencherry I	42	558	Canal
139	Kizhakkencherry	Kizhakkencherry I	42	559	Canal
140	Kizhakkencherry	Kizhakkencherry I	42	560	Canal
141	Kizhakkencherry	Kizhakkencherry I	42	573	Canal
142	Kizhakkencherry	Kizhakkencherry I	42	574	Canal
143	Kizhakkencherry	Kizhakkencherry I	42	575	Canal
144	Kizhakkencherry	Kizhakkencherry I	42	576	Canal
145	Kizhakkencherry	Kizhakkencherry I	42	577	Canal
146	Kizhakkencherry	Kizhakkencherry I	42	581	Canal
147	Kizhakkencherry	Kizhakkencherry I	42	582	Canal
148	Kizhakkencherry	Kizhakkencherry I	42	588	Canal
149	Kizhakkencherry	Kizhakkencherry I	42	589	Canal
150	Kizhakkencherry	Kizhakkencherry I	42	590	Canal
151	Kizhakkencherry	Kizhakkencherry I	42	591	Canal
152	Kizhakkencherry	Kizhakkencherry I	42	594	Canal
153	Kizhakkencherry	Kizhakkencherry I	42	595	Canal
154	Kizhakkencherry	Kizhakkencherry I	42	596	Canal
155	Kizhakkencherry	Kizhakkencherry I	42	597	Canal
156	Kizhakkencherry	Kizhakkencherry I	42	599	Canal
157	Kizhakkencherry	Kizhakkencherry I	42	639	Canal
158	Kizhakkencherry	Kizhakkencherry I	42	640	Canal
159	Kizhakkencherry	Kizhakkencherry I	42	641	Canal
160	Kizhakkencherry	Kizhakkencherry I	42	642	Canal
161	Kizhakkencherry	Kizhakkencherry I	42	25/4	Water Stream
162	Kizhakkencherry	Kizhakkencherry I	42	39/1	Water Stream
163	Kizhakkencherry	Kizhakkencherry I	42	40/1	Water Stream
164	Kizhakkencherry	Kizhakkencherry I	42	119	Water Stream
165	Kizhakkencherry	Kizhakkencherry I	42	120	Water Stream
166	Kizhakkencherry	Kizhakkencherry I	42	121	Water Stream
167	Kizhakkencherry	Kizhakkencherry I	42	124	Water Stream
168	Kizhakkencherry	Kizhakkencherry I	42	125	Water Stream
169	Kizhakkencherry	Kizhakkencherry I	42	128	Water Stream
170	Kizhakkencherry	Kizhakkencherry I	42	134/1	Water Stream
171	Kizhakkencherry	Kizhakkencherry I	42	135/1	Water Stream
172	Kizhakkencherry	Kizhakkencherry I	42	145/1	Water Stream
173	Kizhakkencherry	Kizhakkencherry I	42	146/1	Water Stream
174	Kizhakkencherry	Kizhakkencherry I	42	148/3	Water Stream
175	Kizhakkencherry	Kizhakkencherry I	42	149/2	Water Stream
176	Kizhakkencherry	Kizhakkencherry I	42	150/3	Water Stream
177	Kizhakkencherry	Kizhakkencherry I	42	151/1	Water Stream
178	Kizhakkencherry	Kizhakkencherry I	42	157/1	Water Stream
179	Kizhakkencherry	Kizhakkencherry I	42	158/1	Water Stream
180	Kizhakkencherry	Kizhakkencherry I	42	229	Water Stream


**List of ESA lands in Village KIZHAKKENCHERRY 1, Panchayath KIZHAKKENCHERRY**


Taluk : ALATHUR				District : PALAKKAD	
Sl.No.	Name of Panchayath	Name of Village	Block No	Survey No & Sub Division No.	Remarks
181	Kizhakkencherry	Kizhakkencherry I	42	230	Water Stream
182	Kizhakkencherry	Kizhakkencherry I	42	231	Water Stream
183	Kizhakkencherry	Kizhakkencherry I	42	232	Water Stream
184	Kizhakkencherry	Kizhakkencherry I	42	235	Water Stream
185	Kizhakkencherry	Kizhakkencherry I	42	236	Water Stream
186	Kizhakkencherry	Kizhakkencherry I	42	238	Water Stream
187	Kizhakkencherry	Kizhakkencherry I	42	269/2	Water Stream
188	Kizhakkencherry	Kizhakkencherry I	42	277	Water Stream
189	Kizhakkencherry	Kizhakkencherry I	42	278	Water Stream
190	Kizhakkencherry	Kizhakkencherry I	42	279	Water Stream
191	Kizhakkencherry	Kizhakkencherry I	42	298	Water Stream
192	Kizhakkencherry	Kizhakkencherry I	42	299	Water Stream
193	Kizhakkencherry	Kizhakkencherry I	42	300	Water Stream
194	Kizhakkencherry	Kizhakkencherry I	42	301	Water Stream
195	Kizhakkencherry	Kizhakkencherry I	42	304	Water Stream
196	Kizhakkencherry	Kizhakkencherry I	42	305	Water Stream
197	Kizhakkencherry	Kizhakkencherry I	42	306	Water Stream
198	Kizhakkencherry	Kizhakkencherry I	42	307	Water Stream
199	Kizhakkencherry	Kizhakkencherry I	42	351/1	Water Stream
200	Kizhakkencherry	Kizhakkencherry I	42	353/1	Water Stream
201	Kizhakkencherry	Kizhakkencherry I	42	354/1	Water Stream
202	Kizhakkencherry	Kizhakkencherry I	42	383/1	Water Stream
203	Kizhakkencherry	Kizhakkencherry I	42	387/4	Water Stream
204	Kizhakkencherry	Kizhakkencherry I	42	388/3	Water Stream
205	Kizhakkencherry	Kizhakkencherry I	42	390/4	Water Stream
206	Kizhakkencherry	Kizhakkencherry I	42	391/5	Water Stream
207	Kizhakkencherry	Kizhakkencherry I	42	403/1	Water Stream
208	Kizhakkencherry	Kizhakkencherry I	42	405/3	Water Stream
209	Kizhakkencherry	Kizhakkencherry I	42	408/3	Water Stream
210	Kizhakkencherry	Kizhakkencherry I	42	428/7	Water Stream
211	Kizhakkencherry	Kizhakkencherry I	42	429/2	Water Stream
212	Kizhakkencherry	Kizhakkencherry I	42	556/1	Pond
213	Kizhakkencherry	Kizhakkencherry I	42	602/9	Water Stream
214	Kizhakkencherry	Kizhakkencherry I	42	604/1	Water Stream
215	Kizhakkencherry	Kizhakkencherry I	42	608/2	Water Stream
216	Kizhakkencherry	Kizhakkencherry I	42	193	Rock. Part ESA
217	Kizhakkencherry	Kizhakkencherry I	42	196	Rock. Part ESA
218	Kizhakkencherry	Kizhakkencherry I	42	480/2	Pond
219	Kizhakkencherry	Kizhakkencherry I	42	479/3	Pond
220	Kizhakkencherry	Kizhakkencherry I	42	472/1	Pond
221	Kizhakkencherry	Kizhakkencherry I	42	440/2	Pond
222	Kizhakkencherry	Kizhakkencherry I	42	377/3	Pond
223	Kizhakkencherry	Kizhakkencherry I	42	374/2	Pond
224	Kizhakkencherry	Kizhakkencherry I	42	373/1	Pond

**List of ESA lands in Village KIZHAKKENCHERRY 1, Panchayath KIZHAKKENCHERRY**


Taluk : ALATHUR				District : PALAKKAD	
Sl.No.	Name of Panchayath	Name of Village	Block No	Survey No & Sub Division No.	Remarks
226	Kizhakkencherry	Kizhakkencherry I	42	371/1	Pond
227	Kizhakkencherry	Kizhakkencherry I	42	407/9	Pond
228	Kizhakkencherry	Kizhakkencherry I	42	426/1	Pond
229	Kizhakkencherry	Kizhakkencherry I	42	426/3	Pond
230	Kizhakkencherry	Kizhakkencherry I	42	533/3	Pond
231	Kizhakkencherry	Kizhakkencherry I	42	567/2	Pond
232	Kizhakkencherry	Kizhakkencherry I	42	507/6	Pond
233	Kizhakkencherry	Kizhakkencherry I	42	510/1	Pond
234	Kizhakkencherry	Kizhakkencherry I	42	515/3	Pond
235	Kizhakkencherry	Kizhakkencherry I	42	521/1	Pond
236	Kizhakkencherry	Kizhakkencherry I	42	5/8	Pond
237	Kizhakkencherry	Kizhakkencherry I	42	38/5	Pond
238	Kizhakkencherry	Kizhakkencherry I	42	88/6	Pond
239	Kizhakkencherry	Kizhakkencherry I	42	113/1	Pond
240	Kizhakkencherry	Kizhakkencherry I	42	224/17	Pond
241	Kizhakkencherry	Kizhakkencherry I	42	134/3	Pond
242	Kizhakkencherry	Kizhakkencherry I	42	194/5	Pond

  
**PRESIDENT**  
 Kizhakkencherry Grama Panchayat  
 Kizhakkencherry P.O.,  
 Palakkad Dt. Pin - 678 684

  
**T. KANNAN**  
 Secretary  
 Kizhakkencherry Grama Panchayat  
 Palakkad District  
 Mob : 9496047257

  
 24/7/2015  
 വില്ലേജ് ഓഫീസർ  
 കിഴക്കഞ്ചേരി - I

Pond  
 Babu. K (F.O.S)  
 Re-Survey Office, Pattambi

  
 24/7/15  
**ABDUL LATHEEF. C**  
 RANGE FOREST OFFICER  
 ALATHUR RANGE

  
**AGRICULTURAL OFFICER**  
 KRISHI BHAVAN  
 KIZHAKKENCHERRY  
 PALAKKAD

## List of ESA Lands in Village Muthalamada 1, Panchayath : Muthalamada

Sl.No	Name Of Panchayath	Name of Village	Survey Block No	Survey No	Subdivisions	Remarks
1	Muthalamada	Muthalamada 1	17	330	1 to 10	Part
2	Muthalamada	Muthalamada 1	17	426	1 to 12	Part
3	Muthalamada	Muthalamada 1	17	432	1 to 4	Part
4	Muthalamada	Muthalamada 1	17	433	1 to 3	Full
5	Muthalamada	Muthalamada 1	17	434		Full
6	Muthalamada	Muthalamada 1	17	435	1,2	Full
7	Muthalamada	Muthalamada 1	17	436		Full
8	Muthalamada	Muthalamada 1	18	332	1 to 7	Part
9	Muthalamada	Muthalamada 1	18	333	1 to 4	Part
10	Muthalamada	Muthalamada 1	18	334	1 to 17	Part
11	Muthalamada	Muthalamada 1	18	335	1 to 7	Part
12	Muthalamada	Muthalamada 1	18	336	1 to 6	Part
13	Muthalamada	Muthalamada 1	18	338	1 to 18	Part
14	Muthalamada	Muthalamada 1	18	341	1 to 9	Part
15	Muthalamada	Muthalamada 1	18	343	1 to 18	Part
16	Muthalamada	Muthalamada 1	18	378	1 to 10	Part
17	Muthalamada	Muthalamada 1	18	380	1 to 13	Part
18	Muthalamada	Muthalamada 1	18	381	1 to 6	Part
19	Muthalamada	Muthalamada 1	18	382	1 to 4	Part
20	Muthalamada	Muthalamada 1	18	383	1 to 3	Part
21	Muthalamada	Muthalamada 1	18	384	1 to 4	Part
22	Muthalamada	Muthalamada 1	18	386	1 to 11	Part
23	Muthalamada	Muthalamada 1	19	1	1, 2	Part
24	Muthalamada	Muthalamada 1	19	10		Part
25	Muthalamada	Muthalamada 1	19	20		Part
26	Muthalamada	Muthalamada 1	19	24		Part
27	Muthalamada	Muthalamada 1	19	37		Part
28	Muthalamada	Muthalamada 1	19	47	1 to 23	Part
29	Muthalamada	Muthalamada 1	19	48	1 to 48	Part
30	Muthalamada	Muthalamada 1	19	52	1 to 13	Part
31	Muthalamada	Muthalamada 1	19	59		Full
32	Muthalamada	Muthalamada 1	19	61		Full
33	Muthalamada	Muthalamada 1	19	63		Full
34	Muthalamada	Muthalamada 1	19	75		Full
35	Muthalamada	Muthalamada 1	19	76		Full
36	Muthalamada	Muthalamada 1	19	79		Part
37	Muthalamada	Muthalamada 1	19	80		Part
38	Muthalamada	Muthalamada 1	19	81		Full
39	Muthalamada	Muthalamada 1	19	82		Part



41	Muthalamada	Muthalamada 1	19	85		Full
42	Muthalamada	Muthalamada 1	19	91		Full
43	Muthalamada	Muthalamada 1	19	94		Part
44	Muthalamada	Muthalamada 1	19	96		Part
45	Muthalamada	Muthalamada 1	19	100		Part
46	Muthalamada	Muthalamada 1	19	106		Full
47	Muthalamada	Muthalamada 1	19	107		Full
48	Muthalamada	Muthalamada 1	19	108		Full
49	Muthalamada	Muthalamada 1	19	110		Full
50	Muthalamada	Muthalamada 1	19	111		Full
51	Muthalamada	Muthalamada 1	19	113		Full
52	Muthalamada	Muthalamada 1	19	114		Full
53	Muthalamada	Muthalamada 1	19	116	1,2	Part
54	Muthalamada	Muthalamada 1	19	117	1,2	Part
55	Muthalamada	Muthalamada 1	19	118	1 to 11	Part
56	Muthalamada	Muthalamada 1	19	122	1 to 5	Part
57	Muthalamada	Muthalamada 1	19	123	1 to 5	Part
58	Muthalamada	Muthalamada 1	19	124	1 to 5	Part
59	Muthalamada	Muthalamada 1	19	126	1 to 6	Part
60	Muthalamada	Muthalamada 1	19	128	1 to 7	Part
61	Muthalamada	Muthalamada 1	19	135	1 to 3	Part
62	Muthalamada	Muthalamada 1	19	141	1 to 3	Part
63	Muthalamada	Muthalamada 1	19	156	1 to 8	Part
64	Muthalamada	Muthalamada 1	19	158	1 to 10	Part
65	Muthalamada	Muthalamada 1	19	162	1 to 10	Part
66	Muthalamada	Muthalamada 1	19	163	1 to 4	Part
67	Muthalamada	Muthalamada 1	19	168	1,2	Part
68	Muthalamada	Muthalamada 1	19	175	1 to 4	Part
69	Muthalamada	Muthalamada 1	19	177	1 to 5	Part
70	Muthalamada	Muthalamada 1	19	178	1 to 8	Part
71	Muthalamada	Muthalamada 1	19	179	1 to 8	Part
72	Muthalamada	Muthalamada 1	19	186	1 to 6	Part
73	Muthalamada	Muthalamada 1	19	192		Full
74	Muthalamada	Muthalamada 1	19	193		Full
75	Muthalamada	Muthalamada 1	19	194	1,2	Full
76	Muthalamada	Muthalamada 1	19	195	1 to 7	Part
77	Muthalamada	Muthalamada 1	19	196		Full
78	Muthalamada	Muthalamada 1	19	197		Full
79	Muthalamada	Muthalamada 1	19	198		Part
80	Muthalamada	Muthalamada 1	19	199		Full
81	Muthalamada	Muthalamada 1	19	200	1 to 4	Full
82	Muthalamada	Muthalamada 1	19	201		Full
	Muthalamada	Muthalamada 1	19	204		Full

	Muthalamada	Muthalamada 1		213		Full
84	Muthalamada	Muthalamada 1		217		Full
	Muthalamada	Muthalamada 1		291		Part
86	Muthalamada	Muthalamada 1		294		Part
87	Muthalamada	Muthalamada 1	19	297	1 to 10	Part
88	Muthalamada	Muthalamada 1	19	300		Part
89	Muthalamada	Muthalamada 1	19	305		Full
90	Muthalamada	Muthalamada 1	19	306		Full
91	Muthalamada	Muthalamada 1	19	307		Full
92	Muthalamada	Muthalamada 1	19	310		Full
93	Muthalamada	Muthalamada 1	23	6		Full
94	Muthalamada	Muthalamada 1	23	8		Full
95	Muthalamada	Muthalamada 1	23	9		Full
96	Muthalamada	Muthalamada 1	23	16		Full
97	Muthalamada	Muthalamada 1	23	17		Full
98	Muthalamada	Muthalamada 1	23	25		Full
99	Muthalamada	Muthalamada 1	23	26		Full
100	Muthalamada	Muthalamada 1	23	27		Full
101	Muthalamada	Muthalamada 1	23	28		Full
102	Muthalamada	Muthalamada 1	23	29	4	Full
103	Muthalamada	Muthalamada 1	23	36		Full
104	Muthalamada	Muthalamada 1	23	38		Full
105	Muthalamada	Muthalamada 1	23	42	1,2	Full
106	Muthalamada	Muthalamada 1	23	44		Full
107	Muthalamada	Muthalamada 1	23	45		Full
108	Muthalamada	Muthalamada 1	23	46		Full
109	Muthalamada	Muthalamada 1	23	47		Full
110	Muthalamada	Muthalamada 1	23	48		Full
111	Muthalamada	Muthalamada 1	23	50		Full
112	Muthalamada	Muthalamada 1	23	51		Full
113	Muthalamada	Muthalamada 1	23	57		Full
114	Muthalamada	Muthalamada 1	23	62		Full
115	Muthalamada	Muthalamada 1	23	63		Full
116	Muthalamada	Muthalamada 1	23	64		Full
117	Muthalamada	Muthalamada 1	23	66		Full
118	Muthalamada	Muthalamada 1	23	67		Full
119	Muthalamada	Muthalamada 1	23	68	1,2	Part
120	Muthalamada	Muthalamada 1	23	70		Full
121	Muthalamada	Muthalamada 1	23	71		Full
122	Muthalamada	Muthalamada 1	23	75		Full
123	Muthalamada	Muthalamada 1	23	77		Full
124	Muthalamada	Muthalamada 1	23	86		Full
125	Muthalamada	Muthalamada 1	23	88		Full

	Muthalamada	Muthalamada 1	23	90		Full
127	Muthalamada	Muthalamada 1	23	91		Full
128	Muthalamada	Muthalamada 1	23	93		Full
129	Muthalamada	Muthalamada 1	23	95		Full
130	Muthalamada	Muthalamada 1	23	96		Full
131	Muthalamada	Muthalamada 1	23	100	1	Full
132	Muthalamada	Muthalamada 1	23	100	2	Full
133	Muthalamada	Muthalamada 1	23	102	1 to 3	Part
134	Muthalamada	Muthalamada 1	23	104	3	Full
135	Muthalamada	Muthalamada 1	23	108		Full
136	Muthalamada	Muthalamada 1	23	115		Full
137	Muthalamada	Muthalamada 1	23	125		Full
138	Muthalamada	Muthalamada 1	23	129		Full
139	Muthalamada	Muthalamada 1	23	130		Full
140	Muthalamada	Muthalamada 1	23	131		Full
141	Muthalamada	Muthalamada 1	23	133		Full
142	Muthalamada	Muthalamada 1	23	134		Full
143	Muthalamada	Muthalamada 1	23	138		Full
144	Muthalamada	Muthalamada 1	23	140		Full
145	Muthalamada	Muthalamada 1	23	141		Full
146	Muthalamada	Muthalamada 1	23	143		Full
147	Muthalamada	Muthalamada 1	23	148		Full
148	Muthalamada	Muthalamada 1	23	149		Full
149	Muthalamada	Muthalamada 1	23	150		Full
150	Muthalamada	Muthalamada 1	23	154		Full
151	Muthalamada	Muthalamada 1	23	155		Full
152	Muthalamada	Muthalamada 1	23	167		Full
153	Muthalamada	Muthalamada 1	23	168		Full
154	Muthalamada	Muthalamada 1	23	171		Full
155	Muthalamada	Muthalamada 1	23	172		Full
156	Muthalamada	Muthalamada 1	23	175		Full
157	Muthalamada	Muthalamada 1	23	176		Full
158	Muthalamada	Muthalamada 1	23	177		Full
159	Muthalamada	Muthalamada 1	23	178		Full
160	Muthalamada	Muthalamada 1	23	180		Full
161	Muthalamada	Muthalamada 1	23	181		Full
162	Muthalamada	Muthalamada 1	23	182		Full
163	Muthalamada	Muthalamada 1	23	183		Full
164	Muthalamada	Muthalamada 1	23	185		Full
165	Muthalamada	Muthalamada 1	23	186		Full
166	Muthalamada	Muthalamada 1	23	189		Full
167	Muthalamada	Muthalamada 1	23	192		Full
168	Muthalamada	Muthalamada 1	23	193		Full

	Muthalamada	Muthalamada 1	23	194		Full
170	Muthalamada	Muthalamada 1	23	195		Full
171	Muthalamada	Muthalamada 1	23	196		Full
172	Muthalamada	Muthalamada 1	23	197		Full
173	Muthalamada	Muthalamada 1	23	203		Full
174	Muthalamada	Muthalamada 1	23	204		Full
175	Muthalamada	Muthalamada 1	23	205		Full
176	Muthalamada	Muthalamada 1	23	206		Full
177	Muthalamada	Muthalamada 1	23	208		Full
178	Muthalamada	Muthalamada 1	23	209		Full
179	Muthalamada	Muthalamada 1	23	211		Full
180	Muthalamada	Muthalamada 1	23	213		Full
181	Muthalamada	Muthalamada 1	23	214		Full
182	Muthalamada	Muthalamada 1	23	217		Full
183	Muthalamada	Muthalamada 1	23	220		Full
184	Muthalamada	Muthalamada 1	23	222		Full
185	Muthalamada	Muthalamada 1	23	223		Full
186	Muthalamada	Muthalamada 1	23	226		Full
187	Muthalamada	Muthalamada 1	23	227		Full
188	Muthalamada	Muthalamada 1	23	233		Full
189	Muthalamada	Muthalamada 1	23	234		Full
190	Muthalamada	Muthalamada 1	23	236		Full
191	Muthalamada	Muthalamada 1	23	237		Full
192	Muthalamada	Muthalamada 1	23	238		Full
193	Muthalamada	Muthalamada 1	23	246		Full
194	Muthalamada	Muthalamada 1	23	248		Full
195	Muthalamada	Muthalamada 1	23	250		Full
196	Muthalamada	Muthalamada 1	23	251		Full
197	Muthalamada	Muthalamada 1	23	252		Full
198	Muthalamada	Muthalamada 1	23	253		Full
199	Muthalamada	Muthalamada 1	23	256		Full
200	Muthalamada	Muthalamada 1	23	257		Full
201	Muthalamada	Muthalamada 1	23	261		Full
202	Muthalamada	Muthalamada 1	23	263		Full
203	Muthalamada	Muthalamada 1	23	264		Full
204	Muthalamada	Muthalamada 1	23	267		Full
205	Muthalamada	Muthalamada 1	23	268		Full
206	Muthalamada	Muthalamada 1	23	269		Full
207	Muthalamada	Muthalamada 1	23	270		Full
208	Muthalamada	Muthalamada 1	23	271		Full
209	Muthalamada	Muthalamada 1	23	274	2	Full
210	Muthalamada	Muthalamada 1	23	281		Full
211	Muthalamada	Muthalamada 1	23	282		Full

	Muthalamada	Muthalamada 1	23	285		Full
213	Muthalamada	Muthalamada 1	23	286		Full
214	Muthalamada	Muthalamada 1	23	287		Full
215	Muthalamada	Muthalamada 1	23	302		Full
216	Muthalamada	Muthalamada 1	23	303		Full
217	Muthalamada	Muthalamada 1	23	313	2	Full
218	Muthalamada	Muthalamada 1	23	317		Full
219	Muthalamada	Muthalamada 1	23	318		Full
220	Muthalamada	Muthalamada 1	23	319		Full
221	Muthalamada	Muthalamada 1	23	320		Full
222	Muthalamada	Muthalamada 1	23	321		Full
223	Muthalamada	Muthalamada 1	23	372		Full
224	Muthalamada	Muthalamada 1	23	373		Full
225	Muthalamada	Muthalamada 1	23	396		Full
226	Muthalamada	Muthalamada 1	23	397	1	Full
227	Muthalamada	Muthalamada 1	23	400	1	Full
228	Muthalamada	Muthalamada 1	23	402	1	Full
229	Muthalamada	Muthalamada 1	23	403	1	Full
230	Muthalamada	Muthalamada 1	23	407		Full
231	Muthalamada	Muthalamada 1	23	410		Full
232	Muthalamada	Muthalamada 1	23	412		Full
233	Muthalamada	Muthalamada 1	23	425		Full
234	Muthalamada	Muthalamada 1	23	427	1	Full
235	Muthalamada	Muthalamada 1	23	429		Full
236	Muthalamada	Muthalamada 1	23	430		Full
237	Muthalamada	Muthalamada 1	23	433		Full
238	Muthalamada	Muthalamada 1	23	434		Full
239	Muthalamada	Muthalamada 1	23	437		Full
240	Muthalamada	Muthalamada 1	23	438		Full
241	Muthalamada	Muthalamada 1	23	439		Full
242	Muthalamada	Muthalamada 1	23	443		Full
243	Muthalamada	Muthalamada 1	23	444		Full
244	Muthalamada	Muthalamada 1	23	446	1 to 4	Part
245	Muthalamada	Muthalamada 1	23	447		Part
246	Muthalamada	Muthalamada 1	23	448		Part
247	Muthalamada	Muthalamada 1	23	453		Full
248	Muthalamada	Muthalamada 1	23	454		Part
249	Muthalamada	Muthalamada 1	23	455		Part
250	Muthalamada	Muthalamada 1	23	457		Part
251	Muthalamada	Muthalamada 1	23	458		Full
252	Muthalamada	Muthalamada 1	23	459		Full

	Muthalamada	Muthalamada 1	23	462		Part
256	Muthalamada	Muthalamada 1	23	467	1 to 5	Part
257	Muthalamada	Muthalamada 1	23	591		Full
258	Muthalamada	Muthalamada 1	58	37	1 to 10	Part
259	Muthalamada	Muthalamada 1	58	40		Full
260	Muthalamada	Muthalamada 1	58	41	1 to 14	Part
261	Muthalamada	Muthalamada 1	58	42		Full
262	Muthalamada	Muthalamada 1	58	45	1 to 5	Part
263	Muthalamada	Muthalamada 1	58	46	1	Full
264	Muthalamada	Muthalamada 1	58	52	2	Full
265	Muthalamada	Muthalamada 1	58	53	2	Full
266	Muthalamada	Muthalamada 1	58	55	2	Full
267	Muthalamada	Muthalamada 1	58	57	1,2	Full
268	Muthalamada	Muthalamada 1	58	61	1 to 16	Part
269	Muthalamada	Muthalamada 1	58	64		Full
270	Muthalamada	Muthalamada 1	58	65		Full
271	Muthalamada	Muthalamada 1	58	66	1 to 10	Part
272	Muthalamada	Muthalamada 1	58	76	1,2	Part
273	Muthalamada	Muthalamada 1	58	77		Full
274	Muthalamada	Muthalamada 1	58	79		Full
275	Muthalamada	Muthalamada 1	58	80		Full
276	Muthalamada	Muthalamada 1	58	81		Full
277	Muthalamada	Muthalamada 1	58	83	1,2	Part
278	Muthalamada	Muthalamada 1	58	85		Full
279	Muthalamada	Muthalamada 1	58	88		Full
280	Muthalamada	Muthalamada 1	58	89		Full
281	Muthalamada	Muthalamada 1	58	90	1 to 3	Full
282	Muthalamada	Muthalamada 1	58	91		Full
283	Muthalamada	Muthalamada 1	58	96	1 to 4	Part
284	Muthalamada	Muthalamada 1	58	97	1 to 8	Part
285	Muthalamada	Muthalamada 1	58	98	1 to 6	Part
286	Muthalamada	Muthalamada 1	58	99	1 to 6	Part
287	Muthalamada	Muthalamada 1	58	100	1 to 10	Part
288	Muthalamada	Muthalamada 1	58	104		Full
289	Muthalamada	Muthalamada 1	58	105		Full
290	Muthalamada	Muthalamada 1	58	106		Full
291	Muthalamada	Muthalamada 1	58	107		Full
292	Muthalamada	Muthalamada 1	58	108		Full
293	Muthalamada	Muthalamada 1	58	109		Full
294	Muthalamada	Muthalamada 1	58	110	1 to 5	Part
295	Muthalamada	Muthalamada 1	58	111		Full
296	Muthalamada	Muthalamada 1	58	112		Full
297	Muthalamada	Muthalamada 1	58	117		Full

	Muthalamada	Muthalamada 1	58	118		Full
299	Muthalamada	Muthalamada 1	58	119		Full
300	Muthalamada	Muthalamada 1	58	120		Full
301	Muthalamada	Muthalamada 1	58	123		Full
302	Muthalamada	Muthalamada 1	58	124		Full
303	Muthalamada	Muthalamada 1	58	126		Full
304	Muthalamada	Muthalamada 1	58	128		Full
305	Muthalamada	Muthalamada 1	58	129	1 to 4	Part
306	Muthalamada	Muthalamada 1	58	130	1 to 4	Part
307	Muthalamada	Muthalamada 1	58	132	1,2	Part
308	Muthalamada	Muthalamada 1	58	138	1,2	Part
309	Muthalamada	Muthalamada 1	58	140	1 to 7	Part
310	Muthalamada	Muthalamada 1	58	141	1 to 9	Part
311	Muthalamada	Muthalamada 1	58	142	1 to 3	Part
312	Muthalamada	Muthalamada 1	58	143	1 to 4	Part
313	Muthalamada	Muthalamada 1	58	144	1 to 5	Part
314	Muthalamada	Muthalamada 1	58	145	1 to 4	Part
315	Muthalamada	Muthalamada 1	58	146	1,2	Part
316	Muthalamada	Muthalamada 1	58	147		Full
317	Muthalamada	Muthalamada 1	58	148	1 to 8	Part
318	Muthalamada	Muthalamada 1	58	149	1 to 11	Part
319	Muthalamada	Muthalamada 1	58	150	1 to 3	Part
320	Muthalamada	Muthalamada 1	58	151		Full
321	Muthalamada	Muthalamada 1	58	153		Full
322	Muthalamada	Muthalamada 1	58	154	1 to 4	Part
323	Muthalamada	Muthalamada 1	58	155		Full
324	Muthalamada	Muthalamada 1	58	156	1 to 9	Part
325	Muthalamada	Muthalamada 1	58	157	1, 2	Part
326	Muthalamada	Muthalamada 1	58	158		Full
327	Muthalamada	Muthalamada 1	58	159	1,2	Part
328	Muthalamada	Muthalamada 1	58	168	1 to 5	Part
329	Muthalamada	Muthalamada 1	58	169	1,2	Part
330	Muthalamada	Muthalamada 1	58	172	1 to 11	Part
331	Muthalamada	Muthalamada 1	58	173	1 to 7	Part
332	Muthalamada	Muthalamada 1	58	174		Full
333	Muthalamada	Muthalamada 1	58	175	1 to 10	Part
334	Muthalamada	Muthalamada 1	58	176	1 to <del>10</del> <sup>13</sup>	Part
335	Muthalamada	Muthalamada 1	58	179		Part
336	Muthalamada	Muthalamada 1	58	180		Full
337	Muthalamada	Muthalamada 1	58	181		Full
338	Muthalamada	Muthalamada 1	58	182		Part
339	Muthalamada	Muthalamada 1	58	183		Full
340	Muthalamada	Muthalamada 1	58	184		Full

	Muthalamada	Muthalamada 1	58	185		Full
342	Muthalamada	Muthalamada 1	58	186		Full
343	Muthalamada	Muthalamada 1	58	187	1 to 3	Full
344	Muthalamada	Muthalamada 1	58	188		Part
345	Muthalamada	Muthalamada 1	58	189		Part
346	Muthalamada	Muthalamada 1	58	190		Part
347	Muthalamada	Muthalamada 1	58	191		Part
348	Muthalamada	Muthalamada 1	58	192		Part
349	Muthalamada	Muthalamada 1	22	56	1,2	Part
350	Muthalamada	Muthalamada 1	22	65	1 to 8	Part
351	Muthalamada	Muthalamada 1	22	66	1 to 4	Part
352	Muthalamada	Muthalamada 1	22	79	1 to 5	Part
353	Muthalamada	Muthalamada 1	22	80	1, 2	Part
354	Muthalamada	Muthalamada 1	22	82		Full
355	Muthalamada	Muthalamada 1	22	83		Full
356	Muthalamada	Muthalamada 1	22	84		Full
357	Muthalamada	Muthalamada 1	22	86	1 to 6	Part
358	Muthalamada	Muthalamada 1	22	87	1 to 6	Part
359	Muthalamada	Muthalamada 1	22	88	1 to 10	Part
360	Muthalamada	Muthalamada 1	22	89	1 to 3	Part
361	Muthalamada	Muthalamada 1	22	94	1 to 6	Part
362	Muthalamada	Muthalamada 1	22	162	1 to 4	Part
363	Muthalamada	Muthalamada 1	22	163	1 to 8	Part
364	Muthalamada	Muthalamada 1	22	167		Full
365	Muthalamada	Muthalamada 1	22	168		Full
366	Muthalamada	Muthalamada 1	22	169		Full
367	Muthalamada	Muthalamada 1	22	190		Full
368	Muthalamada	Muthalamada 1	22	198	1 to 4	Part
369	Muthalamada	Muthalamada 1	22	204	1 to 5	Part
370	Muthalamada	Muthalamada 1	22	234		Full
371	Muthalamada	Muthalamada 1	22	237		Full
372	Muthalamada	Muthalamada 1	22	245	1 to 3	Part
373	Muthalamada	Muthalamada 1	22	248	1 to 10	Part
374	Muthalamada	Muthalamada 1	22	254		Full
375	Muthalamada	Muthalamada 1	22	255		Full
376	Muthalamada	Muthalamada 1	22	256	1 to 26	Part
377	Muthalamada	Muthalamada 1	22	257		Full
378	Muthalamada	Muthalamada 1	22	258		Full
379	Muthalamada	Muthalamada 1	22	274	1 to 3	Part
380	Muthalamada	Muthalamada 1	22	275	1,2	Part
381	Muthalamada	Muthalamada 1	22	293	1,2	Part
382	Muthalamada	Muthalamada 1	22	294		Full
383	Muthalamada	Muthalamada 1	22	295		Full



	Muthalamada	Muthalamada 1	22	296	1 to 5	Part
385	Muthalamada	Muthalamada 1	22	299	1 to 6	Part
386	Muthalamada	Muthalamada 1	22	300		Full
387	Muthalamada	Muthalamada 1	22	301		Full
388	Muthalamada	Muthalamada 1	22	303		Full
389	Muthalamada	Muthalamada 1	22	304	1 to 3	Part
390	Muthalamada	Muthalamada 1	22	313	1 to 6	Part
391	Muthalamada	Muthalamada 1	22	330	1 to 7	Part
392	Muthalamada	Muthalamada 1	22	346	1 to 10	Part
393	Muthalamada	Muthalamada 1	22	359	1 to 3	Part
394	Muthalamada	Muthalamada 1	22	360		Full
395	Muthalamada	Muthalamada 1	22	361		Full
396	Muthalamada	Muthalamada 1	22	362		Full
397	Muthalamada	Muthalamada 1	22	364		Full
398	Muthalamada	Muthalamada 1	22	365		Full
399	Muthalamada	Muthalamada 1	22	366		Full
400	Muthalamada	Muthalamada 1	22	367		Full
401	Muthalamada	Muthalamada 1	22	370		Full
402	Muthalamada	Muthalamada 1	22	371		Full
403	Muthalamada	Muthalamada 1	22	372		Full
404	Muthalamada	Muthalamada 1	22	376		Full
405	Muthalamada	Muthalamada 1	22	384	1 to 10	Part
406	Muthalamada	Muthalamada 1	22	388	1 to 8	Part
407	Muthalamada	Muthalamada 1	21	30	1 to 6	Part
408	Muthalamada	Muthalamada 1	21	42	1 to 12	Part
409	Muthalamada	Muthalamada 1	21	43	1 to 11	Part
410	Muthalamada	Muthalamada 1	21	48	1 to 7	Part
411	Muthalamada	Muthalamada 1	21	49	1 to 13	Part
412	Muthalamada	Muthalamada 1	21	50	1 to 11	Part
413	Muthalamada	Muthalamada 1	21	51	1 to 4	Part
414	Muthalamada	Muthalamada 1	21	53	1,2	Part
415	Muthalamada	Muthalamada 1	21	81		Full
416	Muthalamada	Muthalamada 1	21	91	1 to 4	Part
417	Muthalamada	Muthalamada 1	21	98	1 to 20	Part
418	Muthalamada	Muthalamada 1	21	99	1 to 23	Part
419	Muthalamada	Muthalamada 1	21	100		Full
420	Muthalamada	Muthalamada 1	21	101	1 to 4	Full
421	Muthalamada	Muthalamada 1	21	107		Full
422	Muthalamada	Muthalamada 1	21	108		Full
423	Muthalamada	Muthalamada 1	21	109		Full
424	Muthalamada	Muthalamada 1	21	110		Full
425	Muthalamada	Muthalamada 1	21	150	1 to 4	Part
426	Muthalamada	Muthalamada 1	21	161		Full

	Muthalamada	Muthalamada 1	21	162		Full
428	Muthalamada	Muthalamada 1	21	163		Full
429	Muthalamada	Muthalamada 1	21	164	1 to 6	Part
430	Muthalamada	Muthalamada 1	21	177	1 to 10	Part
431	Muthalamada	Muthalamada 1	21	200	1 to 13	Part
432	Muthalamada	Muthalamada 1	21	202	1,2	Part
433	Muthalamada	Muthalamada 1	21	219	1 to 6	Part
434	Muthalamada	Muthalamada 1	21	226	1 to 7	Part
435	Muthalamada	Muthalamada 1	21	227	1 to 10	Part
436	Muthalamada	Muthalamada 1	21	228	1 to 6	Part
437	Muthalamada	Muthalamada 1	21	229	1 to 5	Part
438	Muthalamada	Muthalamada 1	21	230	1 to 7	Part
439	Muthalamada	Muthalamada 1	21	232	1 to 5	Part
440	Muthalamada	Muthalamada 1	21	240	1 to 28	Part
441	Muthalamada	Muthalamada 1	21	253	1 to 3	Part
442	Muthalamada	Muthalamada 1	21	254	1 to 16	Part
443	Muthalamada	Muthalamada 1	21	255	1 to 8	Part
444	Muthalamada	Muthalamada 1	21	261	1 to 7	Part
445	Muthalamada	Muthalamada 1	21	289	1 to 9	Part
446	Muthalamada	Muthalamada 1	21	316		Full
447	Muthalamada	Muthalamada 1	21	318		Full
448	Muthalamada	Muthalamada 1	21	319		Full
449	Muthalamada	Muthalamada 1	21	320		Full
450	Muthalamada	Muthalamada 1	21	321		Full
451	Muthalamada	Muthalamada 1	21	337	1 To3	Part
452	Muthalamada	Muthalamada 1	21	344	1 To6	Part
453	Muthalamada	Muthalamada 1	21	356	1 To24	Part
454	Muthalamada	Muthalamada 1	21	357	1 To2	Part
455	Muthalamada	Muthalamada 1	21	367	1 To8	Part
456	Muthalamada	Muthalamada 1	21	369	1 To4	Part
457	Muthalamada	Muthalamada 1	21	371	1 To7	Part
458	Muthalamada	Muthalamada 1	21	372	1 To6	Part
459	Muthalamada	Muthalamada 1	21	384		Full
460	Muthalamada	Muthalamada 1	21	412	1 to 5	Part
461	Muthalamada	Muthalamada 1	21	420	1-7,14-18	Part
462	Muthalamada	Muthalamada 1	21	422	1 to 8	Part
463	Muthalamada	Muthalamada 1	21	423	1,2	Part
464	Muthalamada	Muthalamada 1	21	429	1 to 14	Full
465	Muthalamada	Muthalamada 1	21	480		Part
466	Muthalamada	Muthalamada 1	20	1	1 to 8	Part
467	Muthalamada	Muthalamada 1	20	3		Full
468	Muthalamada	Muthalamada 1	20	4		Full
469	Muthalamada	Muthalamada 1	20	5		Full


470	Muthalamada	Muthalamada 1	20	8		Full
471	Muthalamada	Muthalamada 1	20	12		Full
472	Muthalamada	Muthalamada 1	20	16		Full
473	Muthalamada	Muthalamada 1	20	17		Full
474	Muthalamada	Muthalamada 1	20	26		Full
475	Muthalamada	Muthalamada 1	20	27		Full
476	Muthalamada	Muthalamada 1	20	28		Full
477	Muthalamada	Muthalamada 1	20	40	1 to 6	Part
478	Muthalamada	Muthalamada 1	20	45	1 to 5	Part
479	Muthalamada	Muthalamada 1	20	46	1 to 11	Part
480	Muthalamada	Muthalamada 1	20	65	1 to 2	Part
481	Muthalamada	Muthalamada 1	20	77	1 to 4	Part
482	Muthalamada	Muthalamada 1	20	95	1 to 2	Part
483	Muthalamada	Muthalamada 1	20	96	1 to 5	Part
484	Muthalamada	Muthalamada 1	20	98	1 to 6	Part
485	Muthalamada	Muthalamada 1	20	99	1 to 4	Part
486	Muthalamada	Muthalamada 1	20	104	1 to 3	Part
487	Muthalamada	Muthalamada 1	20	105	1 to 9	Part
488	Muthalamada	Muthalamada 1	20	106	1,2	Part
489	Muthalamada	Muthalamada 1	20	107	1 to 3	Part
490	Muthalamada	Muthalamada 1	20	112	1 to 3	Part
491	Muthalamada	Muthalamada 1	20	113	1 to 9	Part
492	Muthalamada	Muthalamada 1	20	116	1 to 13	Part
493	Muthalamada	Muthalamada 1	20	118	1 to 3	Part
494	Muthalamada	Muthalamada 1	20	119	1 to 4	Part
495	Muthalamada	Muthalamada 1	20	122	1 to 14	Part
496	Muthalamada	Muthalamada 1	20	132	1 to 7	Part
497	Muthalamada	Muthalamada 1	20	136		Full
498	Muthalamada	Muthalamada 1	20	137		Full
499	Muthalamada	Muthalamada 1	20	139		Full
500	Muthalamada	Muthalamada 1	20	140		Full
501	Muthalamada	Muthalamada 1	20	141		Full
502	Muthalamada	Muthalamada 1	20	142		Full
503	Muthalamada	Muthalamada 1	20	154		Full
504	Muthalamada	Muthalamada 1	20	155		Full
505	Muthalamada	Muthalamada 1	20	157		Full
506	Muthalamada	Muthalamada 1	20	158		Full
507	Muthalamada	Muthalamada 1	20	166		Part
508	Muthalamada	Muthalamada 1	20	167	1 to 6	Part
509	Muthalamada	Muthalamada 1	20	173	1,2	Part
510	Muthalamada	Muthalamada 1	20	175		Part
511	Muthalamada	Muthalamada 1	20	176		Part
512	Muthalamada	Muthalamada 1	20	178	1 to 4	Part


513	Muthalamada	Muthalamada 1	20	179	1 to 5	Part
514	Muthalamada	Muthalamada 1	20	181	1 to 9	Part
515	Muthalamada	Muthalamada 1	20	183	1 to 9	Part
516	Muthalamada	Muthalamada 1	20	186	1 to 15	Part
517	Muthalamada	Muthalamada 1	20	196		Full
518	Muthalamada	Muthalamada 1	20	197		Full
519	Muthalamada	Muthalamada 1	20	198	1 to 4	Part
520	Muthalamada	Muthalamada 1	20	204	1 to 4	Part
521	Muthalamada	Muthalamada 1	20	208		Full
522	Muthalamada	Muthalamada 1	20	215	1 to 4	Part
523	Muthalamada	Muthalamada 1	20	217	1,2	Part
524	Muthalamada	Muthalamada 1	20	235		Full
525	Muthalamada	Muthalamada 1	20	236		Full
526	Muthalamada	Muthalamada 1	20	239		Full
527	Muthalamada	Muthalamada 1	20	254		Full
528	Muthalamada	Muthalamada 1	20	255		Full
529	Muthalamada	Muthalamada 1	20	256		Full
530	Muthalamada	Muthalamada 1	20	257		Full
531	Muthalamada	Muthalamada 1	20	259		Full
532	Muthalamada	Muthalamada 1	20	271		Part
533	Muthalamada	Muthalamada 1	20	273	1 to 11	Part
534	Muthalamada	Muthalamada 1	20	277	1 to 13	Part
535	Muthalamada	Muthalamada 1	20	283	1 to 5	Part
536	Muthalamada	Muthalamada 1	20	284	1 to 5	Part
537	Muthalamada	Muthalamada 1	20	306		Part
538	Muthalamada	Muthalamada 1	20	325	1 to 3	Part
539	Muthalamada	Muthalamada 1	20	326	1 to 3	Part
540	Muthalamada	Muthalamada 1	20	328	1 to 7	Part
541	Muthalamada	Muthalamada 1	20	329	2 to 7	Part
542	Muthalamada	Muthalamada 1	20	330	1 to 9	Part
543	Muthalamada	Muthalamada 1	20	331	1 to 8	Part
544	Muthalamada	Muthalamada 1	20	335	1 to 3	Part
545	Muthalamada	Muthalamada 1	20	343	1 to 13	Part
546	Muthalamada	Muthalamada 1	20	348	1 to 10	Part
547	Muthalamada	Muthalamada 1	20	349	1 to 8	Part
548	Muthalamada	Muthalamada 1	20	357	1,2	Part
549	Muthalamada	Muthalamada 1	20	365		Part
550	Muthalamada	Muthalamada 1	20	367		Part
551	Muthalamada	Muthalamada 1	20	376	1,2	Part
552	Muthalamada	Muthalamada 1	20	382	1 to 4	Part
553	Muthalamada	Muthalamada 1	20	383		Part
554	Muthalamada	Muthalamada 1	20	386	1 to 3	Part
555	Muthalamada	Muthalamada 1	20	388	1 to 25	Part


556	Muthalamada	Muthalamada 1	20	392	1 to 7,11,12	Part
557	Muthalamada	Muthalamada 1	20	393	1 to 5	Part
558	Muthalamada	Muthalamada 1	20	394	1 to 3	Part
559	Muthalamada	Muthalamada 1	20	421	1 to 9	Part
560	Muthalamada	Muthalamada 1	20	438		Part
561	Muthalamada	Muthalamada 1	20	440	1 to 6	Part
562	Muthalamada	Muthalamada 1	20	446	1 to 7	Part
563	Muthalamada	Muthalamada 1	20	451	1 to 8	Part


Original Note

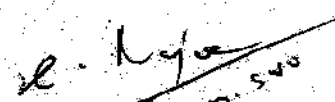
551-നം ബ്ലോക്ക് ഇൻ്റെ  
 ഗ്രാമപഞ്ചായത്ത് മേഖലയിൽ 20-നം നിയമ  
 376-നം നിയമ വിധിയിൽ നിയമ  
 1, 2, 3, 4, 5, 6, 7, 8, 9, 10, 11, 12, 13, 14, 15, 16, 17, 18, 19, 20  
 നിയമങ്ങൾ ഉൾപ്പെടെ 20-നം നിയമങ്ങൾ  
 ഉൾപ്പെടെ 20-നം നിയമങ്ങൾ പരിഷ്കരിക്കാൻ  
 പരിഷ്കരിക്കാൻ പരിഷ്കരിക്കാൻ  
 പരിഷ്കരിക്കാൻ പരിഷ്കരിക്കാൻ

  
**SINDHU DEVI P. V. Sc(Ag)**  
 AGRICULTURAL OFFICER  
 KRISHI BHAVAN  
 MUTHALAMADA  
 PALAKKAD-678 507


  
**K. Raja**  
 Secretary  
 Muthalamada Grama Panchayat  
 Muthalamada (P.O), Palakkad-678507  
 04923-275224/9496047233

  
**C.K. Mohammed Saheer**  
 Range Forest Officer,  
 Kollengode

  
 24/1/2015 (Kumaran, M. S.)  
 -S.G.S-

  
**C. Rajan, SVO**  
 Village Officer  
 Muthalamada Village-1/c  
 Palakkad District  
 Kerala, Pin 678 507

551 നം ബ്ലോക്ക് 20-നം  
 നിയമങ്ങൾ 376/1, 2 നിയമങ്ങൾ  
 നിയമങ്ങൾ നിയമങ്ങൾ  
 നിയമങ്ങൾ നിയമങ്ങൾ  
 നിയമങ്ങൾ നിയമങ്ങൾ

  
**S.V. D...**  
 President  
 Muthalamada Grama Panchayat

**District : Palakkad Taluk : Chittur**

**List of ESA Lands in Village Muthalamada 2, Panchayath Muthalamada**

Sl. No.	Name of Panchayath	Name os Village	Block No	Survey No	Subdivisions	Remarks
1	Muthalamada	Muthalamada 2	17	5	1 to 8	Part
2	Muthalamada	Muthalamada 2	17	23	1 to 24	Part
3	Muthalamada	Muthalamada 2	17	24		Full
4	Muthalamada	Muthalamada 2	17	26	1 to 7	Part
5	Muthalamada	Muthalamada 2	17	27		Full
6	Muthalamada	Muthalamada 2	17	28		Full
7	Muthalamada	Muthalamada 2	17	32	1 to 18	Part
8	Muthalamada	Muthalamada 2	17	43		Full
9	Muthalamada	Muthalamada 2	17	44		Full
10	Muthalamada	Muthalamada 2	17	45	1 to 7	Part
11	Muthalamada	Muthalamada 2	17	47	1, 2	Part
12	Muthalamada	Muthalamada 2	17	62	1 to 9	Part
13	Muthalamada	Muthalamada 2	17	63	1 to 7	Part
14	Muthalamada	Muthalamada 2	17	64	1 to 5	Part
15	Muthalamada	Muthalamada 2	17	65	1 to 3	Part
16	Muthalamada	Muthalamada 2	17	70		Part
17	Muthalamada	Muthalamada 2	17	71		Part
18	Muthalamada	Muthalamada 2	17	72	1 to 3	Part
19	Muthalamada	Muthalamada 2	17	101	1 to 18	Part
20	Muthalamada	Muthalamada 2	17	104	1 to 38	Part
21	Muthalamada	Muthalamada 2	17	108	1 to 6	Part
22	Muthalamada	Muthalamada 2	17	109	1 to 6	Part
23	Muthalamada	Muthalamada 2	17	110	1 to 5	Full
24	Muthalamada	Muthalamada 2	17	111	1 to 5	Full
25	Muthalamada	Muthalamada 2	17	112	1 to 3	Part
26	Muthalamada	Muthalamada 2	17	113	1,2	Part
27	Muthalamada	Muthalamada 2	17	125	1,2	Full
28	Muthalamada	Muthalamada 2	17	126		Full
29	Muthalamada	Muthalamada 2	17	127	1,2,3	Full
30	Muthalamada	Muthalamada 2	17	128	1,2	Full
31	Muthalamada	Muthalamada 2	17	137		Full
32	Muthalamada	Muthalamada 2	17	139		Full
33	Muthalamada	Muthalamada 2	17	145		Full
34	Muthalamada	Muthalamada 2	17	146		Full
35	Muthalamada	Muthalamada 2	17	147		Full
36	Muthalamada	Muthalamada 2	17	152		Full
37	Muthalamada	Muthalamada 2	17	153		Full
38	Muthalamada	Muthalamada 2	17	154	1 to 7	Part
39	Muthalamada	Muthalamada 2		155		Full

	Muthalamada	Muthalamada 2	17	156	1 to 22	Part
41	Muthalamada	Muthalamada 2	17	161	1 to 6	Part
42	Muthalamada	Muthalamada 2	17	163	1 to 11	Part
43	Muthalamada	Muthalamada 2	17	166	1 to 23	Part
44	Muthalamada	Muthalamada 2	17	168	1 to 40	Part
45	Muthalamada	Muthalamada 2	17	172	1 to 15	Part
46	Muthalamada	Muthalamada 2	17	173	1 TO 4	Part
47	Muthalamada	Muthalamada 2	17	178	1 to 8	Part
48	Muthalamada	Muthalamada 2	17	179	1 to 19	Part
49	Muthalamada	Muthalamada 2	17	181	1 to 15	Part
50	Muthalamada	Muthalamada 2	17	182	1 to 9	Part
51	Muthalamada	Muthalamada 2	17	183	1 to 12	Part
52	Muthalamada	Muthalamada 2	17	184	1 to 16	Part
53	Muthalamada	Muthalamada 2	17	185	1 to 14	Part
54	Muthalamada	Muthalamada 2	17	192	1 to 12	Part
55	Muthalamada	Muthalamada 2	17	199	1 to 7	Part
56	Muthalamada	Muthalamada 2	17	205	1 to 21	Part
57	Muthalamada	Muthalamada 2	17	222	1 to 14	Part
58	Muthalamada	Muthalamada 2	17	226	1 to 10	Part
59	Muthalamada	Muthalamada 2	17	232	1 to 5	Part
60	Muthalamada	Muthalamada 2	17	243	1 to 14	Part
61	Muthalamada	Muthalamada 2	17	245	1 to 12	Part
62	Muthalamada	Muthalamada 2	17	246	1 to 6	Part
63	Muthalamada	Muthalamada 2	17	251	1 to 12	Part
64	Muthalamada	Muthalamada 2	17	252	1 to 30	Part
65	Muthalamada	Muthalamada 2	17	253	1 to 25	Part
66	Muthalamada	Muthalamada 2	17	255		Full
67	Muthalamada	Muthalamada 2	17	256		Full
68	Muthalamada	Muthalamada 2	17	257	1 to 14	Part
69	Muthalamada	Muthalamada 2	17	258	1 to 6	Part
70	Muthalamada	Muthalamada 2	17	259		Full
71	Muthalamada	Muthalamada 2	17	260		Full
72	Muthalamada	Muthalamada 2	17	261		Full
73	Muthalamada	Muthalamada 2	17	268	1 to 8	Part
74	Muthalamada	Muthalamada 2	17	269	1 to 9	Part
75	Muthalamada	Muthalamada 2	17	271		Full
76	Muthalamada	Muthalamada 2	17	272	1,2	Part
77	Muthalamada	Muthalamada 2	17	273	1 to 14	Part
78	Muthalamada	Muthalamada 2	17	274	1 to 10	Part
79	Muthalamada	Muthalamada 2	17	275	1 to 10	Part
80	Muthalamada	Muthalamada 2	17	276	1 to 5	Part
81	Muthalamada	Muthalamada 2	17	277	1 to 5	Part
82	Muthalamada	Muthalamada 2	17	278	1 to 3	Full
83	Muthalamada	Muthalamada 2	17	282		Full

	Muthalamada	Muthalamada 2	17	284		Full
85	Muthalamada	Muthalamada 2	17	285		Full
86	Muthalamada	Muthalamada 2	17	286		Full
87	Muthalamada	Muthalamada 2	17	287		Full
88	Muthalamada	Muthalamada 2	17	291	1 to 14	Part
89	Muthalamada	Muthalamada 2	17	300	1,2	Full
90	Muthalamada	Muthalamada 2	17	301	1, to 3	Full
91	Muthalamada	Muthalamada 2	17	302	1 to 3	Full
92	Muthalamada	Muthalamada 2	17	303	1 to 5	Full
93	Muthalamada	Muthalamada 2	17	305	1 to 3	Full
94	Muthalamada	Muthalamada 2	17	306	1 to 3	Full
95	Muthalamada	Muthalamada 2	17	308	1 to 15	Part
96	Muthalamada	Muthalamada 2	17	309	1 to 17	Part
97	Muthalamada	Muthalamada 2	17	310	1 to 18	Part
98	Muthalamada	Muthalamada 2	17	311	1 to 24	Part
99	Muthalamada	Muthalamada 2	17	314	1 to 3	Part
100	Muthalamada	Muthalamada 2	17	321	1 to 18	Part
101	Muthalamada	Muthalamada 2	17	322	1 to 12	Part
102	Muthalamada	Muthalamada 2	17	324	1 to 6	Part
103	Muthalamada	Muthalamada 2	17	326	1 to 9	Part
104	Muthalamada	Muthalamada 2	17	338	1 to 25	Part
105	Muthalamada	Muthalamada 2	17	339	1 to 10	Part
106	Muthalamada	Muthalamada 2	17	342	1 to 11	Part
107	Muthalamada	Muthalamada 2	17	363	1 to 10	Part
108	Muthalamada	Muthalamada 2	17	365	1,2	Part
109	Muthalamada	Muthalamada 2	17	368	1 to 14	Part
110	Muthalamada	Muthalamada 2	17	369	1 to 18	Part
111	Muthalamada	Muthalamada 2	17	370	1 to 20	Part
112	Muthalamada	Muthalamada 2	17	371	1 to 25	Part
113	Muthalamada	Muthalamada 2	17	372	1 to 22	Part
114	Muthalamada	Muthalamada 2	17	373	1 to 29	Part
115	Muthalamada	Muthalamada 2	17	375	1 to 13	Part
116	Muthalamada	Muthalamada 2	17	376	1,2	Part
117	Muthalamada	Muthalamada 2	17	377	1,2	Part
118	Muthalamada	Muthalamada 2	17	379	1 to 14	Part
119	Muthalamada	Muthalamada 2	17	380	1 to 17	Part
120	Muthalamada	Muthalamada 2	17	384	1 to 32	Part
121	Muthalamada	Muthalamada 2	17	386	1 to 9	Part
122	Muthalamada	Muthalamada 2	17	387	1 to 15	Part
123	Muthalamada	Muthalamada 2	17	388	1 to 8	Part
124	Muthalamada	Muthalamada 2	17	396	1 to 17	Part
125	Muthalamada	Muthalamada 2	17	400	1 to 14	Part
126	Muthalamada	Muthalamada 2	17	402	1 to 22	Part
127	Muthalamada	Muthalamada 2	17	403	1 to 31	Part



129	Muthalamada	Muthalamada 2	17	410	1 to 13	Part
	Muthalamada	Muthalamada 2	17	414	1 to 14	Part
130	Muthalamada	Muthalamada 2	17	415	1 to 16	Part
131	Muthalamada	Muthalamada 2	17	422	1 to 20	Part
132	Muthalamada	Muthalamada 2	17	429	1 to 13	Part
133	Muthalamada	Muthalamada 2	17	461	1 to 11	Part
134	Muthalamada	Muthalamada 2	17	472	1 to 10	Part
135	Muthalamada	Muthalamada 2	17	473	1 to 5	Part
136	Muthalamada	Muthalamada 2	17	474	1 to 10	Part
137	Muthalamada	Muthalamada 2	21	19	1 to 4	Part
138	Muthalamada	Muthalamada 2	58	2	1 to 29	Part
139	Muthalamada	Muthalamada 2	58	3	1 to 13	Part
140	Muthalamada	Muthalamada 2	58	8	1 to 8	Part
141	Muthalamada	Muthalamada 2	58	11	1 to 10	Part
142	Muthalamada	Muthalamada 2	58	12	1 to 8	Part
143	Muthalamada	Muthalamada 2	58	13	1 to 4	Part
144	Muthalamada	Muthalamada 2	58	25	1 to 11	Part
145	Muthalamada	Muthalamada 2	58	31	1 to 6	Part
146	Muthalamada	Muthalamada 2	18	2		Full
147	Muthalamada	Muthalamada 2	18	4		Full
148	Muthalamada	Muthalamada 2	18	7		Full
149	Muthalamada	Muthalamada 2	18	8		Full
150	Muthalamada	Muthalamada 2	18	11		Full
151	Muthalamada	Muthalamada 2	18	25		Full
152	Muthalamada	Muthalamada 2	18	29	1 to 28	Part
153	Muthalamada	Muthalamada 2	18	33	1 to 10	Part
154	Muthalamada	Muthalamada 2	18	35	1 to 12	Part
155	Muthalamada	Muthalamada 2	18	36	1 to 21	Part
156	Muthalamada	Muthalamada 2	18	37	1 to 27	Part
157	Muthalamada	Muthalamada 2	18	38	1 to 11	Part
158	Muthalamada	Muthalamada 2	18	39	1 to 17	Part
159	Muthalamada	Muthalamada 2	18	40	1 to 9	Part
160	Muthalamada	Muthalamada 2	18	41	1 to 13	Part
161	Muthalamada	Muthalamada 2	18	42	1 to 14	Part
162	Muthalamada	Muthalamada 2	18	46	1 to 40	Part
163	Muthalamada	Muthalamada 2	18	52		Full
164	Muthalamada	Muthalamada 2	18	53	1 to 30	Part
165	Muthalamada	Muthalamada 2	18	57		Full
166	Muthalamada	Muthalamada 2	18	62	1 to 40	Part
167	Muthalamada	Muthalamada 2	18	67	1 to 3	Part
168	Muthalamada	Muthalamada 2	18	68	1 to 40	Part
169	Muthalamada	Muthalamada 2	18	71	1 to 12	Part
170	Muthalamada	Muthalamada 2	18	72		Full
171	Muthalamada	Muthalamada 2	18	73		Full

172	Muthalamada	Muthalamada 2	18	82	1 to 23	Part
173	Muthalamada	Muthalamada 2	18	86	1 to 14	Part
174	Muthalamada	Muthalamada 2	18	87	1 to 7	Part
175	Muthalamada	Muthalamada 2	18	92		Full
176	Muthalamada	Muthalamada 2	18	93		Full
177	Muthalamada	Muthalamada 2	18	99	1 to 23	Part
178	Muthalamada	Muthalamada 2	18	100	1 to 17	Part
179	Muthalamada	Muthalamada 2	18	104		Full
180	Muthalamada	Muthalamada 2	18	105		Full
181	Muthalamada	Muthalamada 2	18	107		Full
182	Muthalamada	Muthalamada 2	18	108		Full
183	Muthalamada	Muthalamada 2	18	109	1 to 6	Part
184	Muthalamada	Muthalamada 2	18	112		Full
185	Muthalamada	Muthalamada 2	18	113		Full
186	Muthalamada	Muthalamada 2	18	115		Full
187	Muthalamada	Muthalamada 2	18	116		Full
188	Muthalamada	Muthalamada 2	18	118	1 to 19	Part
189	Muthalamada	Muthalamada 2	18	121	1 to 32	Part
190	Muthalamada	Muthalamada 2	18	124	1 to 11	Part
191	Muthalamada	Muthalamada 2	18	125	1 to 14	Part
192	Muthalamada	Muthalamada 2	18	127	1 to 6	Part
193	Muthalamada	Muthalamada 2	18	130		Full
194	Muthalamada	Muthalamada 2	18	131		Full
195	Muthalamada	Muthalamada 2	18	132		Full
196	Muthalamada	Muthalamada 2	18	134		Full
197	Muthalamada	Muthalamada 2	18	137		Full
198	Muthalamada	Muthalamada 2	18	138		Full
199	Muthalamada	Muthalamada 2	18	140	1 to 15	Part
200	Muthalamada	Muthalamada 2	18	141	1 to 9	Part
201	Muthalamada	Muthalamada 2	18	143	1 to 13	Part
202	Muthalamada	Muthalamada 2	18	145	1 to 31	Part
203	Muthalamada	Muthalamada 2	18	147	1 to 7	Part
204	Muthalamada	Muthalamada 2	18	148	1 to 22	Part
205	Muthalamada	Muthalamada 2	18	149	1 to 17	Part
206	Muthalamada	Muthalamada 2	18	165		Full
207	Muthalamada	Muthalamada 2	18	168	1 to 15	Part
208	Muthalamada	Muthalamada 2	18	169	1 to 10	Part
209	Muthalamada	Muthalamada 2	18	171	1 to 12	Part
210	Muthalamada	Muthalamada 2	18	172	1 to 6	Part
211	Muthalamada	Muthalamada 2	18	173	1 to 5	Part
212	Muthalamada	Muthalamada 2	18	174		Full
213	Muthalamada	Muthalamada 2	18	176		Full
214	Muthalamada	Muthalamada 2	18	177	1,2	Full
215	Muthalamada	Muthalamada 2	18	178	1,2	Full

	Muthalamada	Muthalamada 2	18	179		Full
217	Muthalamada	Muthalamada 2	18	181		Full
218	Muthalamada	Muthalamada 2	18	182		Full
219	Muthalamada	Muthalamada 2	18	183		Full
220	Muthalamada	Muthalamada 2	18	190		Full
221	Muthalamada	Muthalamada 2	18	191		Full
222	Muthalamada	Muthalamada 2	18	195		Full
223	Muthalamada	Muthalamada 2	18	197		Full
224	Muthalamada	Muthalamada 2	18	199	1 to 7	Part
225	Muthalamada	Muthalamada 2	18	201		Full
226	Muthalamada	Muthalamada 2	18	206	1 to 7	Part
227	Muthalamada	Muthalamada 2	18	207	1 to 5	Part
228	Muthalamada	Muthalamada 2	18	208	1 to 4	Part
229	Muthalamada	Muthalamada 2	18	210	1 to 6	Part
230	Muthalamada	Muthalamada 2	18	213	1 to 11	Part
231	Muthalamada	Muthalamada 2	18	214	1 to 6	Part
232	Muthalamada	Muthalamada 2	18	215	1 to 12	Part
233	Muthalamada	Muthalamada 2	18	216	1 To 6	Part
234	Muthalamada	Muthalamada 2	18	219	1 to 8	Part
235	Muthalamada	Muthalamada 2	18	224	1 to 11	Part
236	Muthalamada	Muthalamada 2	18	225	1 to 8	Part
237	Muthalamada	Muthalamada 2	18	229	1 to 10	Part
238	Muthalamada	Muthalamada 2	18	230	1 to 12	Part
239	Muthalamada	Muthalamada 2	18	238	1 to 9	Part
240	Muthalamada	Muthalamada 2	18	239	1 to 10	Part
241	Muthalamada	Muthalamada 2	18	246	1 to 6	Part
242	Muthalamada	Muthalamada 2	18	259	1 to 21	Part
243	Muthalamada	Muthalamada 2	18	262	1to 13	Part
244	Muthalamada	Muthalamada 2	18	270	1 to 32	Part
245	Muthalamada	Muthalamada 2	18	271	1 to 6	Part
246	Muthalamada	Muthalamada 2	18	273		Full
247	Muthalamada	Muthalamada 2	18	274		Full
248	Muthalamada	Muthalamada 2	18	276	1 to 13	Part
249	Muthalamada	Muthalamada 2	18	280	1 to 7	Part
250	Muthalamada	Muthalamada 2	18	286		Part
251	Muthalamada	Muthalamada 2	18	288	1 to 6	Part
252	Muthalamada	Muthalamada 2	18	291		Full
253	Muthalamada	Muthalamada 2	18	292		Full
254	Muthalamada	Muthalamada 2	18	293	1 to 9	Part
255	Muthalamada	Muthalamada 2	18	296		Full
256	Muthalamada	Muthalamada 2	18	297		Full
257	Muthalamada	Muthalamada 2	18	307	1 to 12	Part
258	Muthalamada	Muthalamada 2	18	309	1 to 14	Part
259	Muthalamada	Muthalamada 2	18	312	1 to 9	Part

261	Muthalamada	Muthalamada 2	18	313	1 to 6	Part
	Muthalamada	Muthalamada 2	18	315	1 to 4	Part
262	Muthalamada	Muthalamada 2	18	316	1 to 4	Part
263	Muthalamada	Muthalamada 2	18	317		Part
264	Muthalamada	Muthalamada 2	18	319	1 to 6	Part
265	Muthalamada	Muthalamada 2	18	321	1 to 2	Part
266	Muthalamada	Muthalamada 2	18	325	1 to 5	Part
267	Muthalamada	Muthalamada 2	18	330		Full
268	Muthalamada	Muthalamada 2	18	331		Full
269	Muthalamada	Muthalamada 2	18	339	1 to 28	Part
270	Muthalamada	Muthalamada 2	18	342	1 to 10	Part
271	Muthalamada	Muthalamada 2	18	344		Full
272	Muthalamada	Muthalamada 2	18	345		Full
273	Muthalamada	Muthalamada 2	18	348		Full
274	Muthalamada	Muthalamada 2	18	349		Full
275	Muthalamada	Muthalamada 2	18	350	1 to 15	Part
276	Muthalamada	Muthalamada 2	18	358	1 to 23	Part
277	Muthalamada	Muthalamada 2	18	377	1 to 4	Part
278	Muthalamada	Muthalamada 2	18	379	1 to 6	Part
279	Muthalamada	Muthalamada 2	18	401	1 to 7	Part
280	Muthalamada	Muthalamada 2	18	410	1 to 7	Part
281	Muthalamada	Muthalamada 2	18	413	1 to 14	Part
282	Muthalamada	Muthalamada 2	18	415	1 to 11	Part
283	Muthalamada	Muthalamada 2	18	419	1 to 24	Part
284	Muthalamada	Muthalamada 2	18	420	1 to 21	Part
285	Muthalamada	Muthalamada 2	18	421	1 to 5	Part
286	Muthalamada	Muthalamada 2	18	426	1 to 12	Part
287	Muthalamada	Muthalamada 2	18	432	1 to 10	Part
288	Muthalamada	Muthalamada 2	18	435	1 to 6	Part
289	Muthalamada	Muthalamada 2	18	440	1 to 3	Part
290	Muthalamada	Muthalamada 2	18	468	1 to 7	Part
291	Muthalamada	Muthalamada 2	18	475	1 to 12	Part
292	Muthalamada	Muthalamada 2	18	480	1 to 9	Part
293	Muthalamada	Muthalamada 2	18	481	1 to 12	Part
294	Muthalamada	Muthalamada 2	18	482	1 to 34	Part
295	Muthalamada	Muthalamada 2	18	484	1 to 14	Part

286	Muthalamada	Muthalamada 2	18	485	1 to 6	Part
297	Muthalamada	Muthalamada 2	18	489	1 to 10	Part
298	Muthalamada	Muthalamada 2	18	491	1 to 31	Part
299	Muthalamada	Muthalamada 2	18	492	1 to 31	Part
300	Muthalamada	Muthalamada 2	18	504	1 to 22	Part
301	Muthalamada	Muthalamada 2	18	508	1 to 10	Part
302	Muthalamada	Muthalamada 2	18	526	1 to 10	Part
303	Muthalamada	Muthalamada 2	18	538	1 to 7	Part
304	Muthalamada	Muthalamada 2	18	551	1 to 10	Part

*S.V. [Signature]*  
 President  
 Muthalamada Grama Panchayat

*[Signature]*  
 SINDHU DEVI P., M.Sc(Ag)  
 AGRICULTURAL OFFICER  
 KRISHI BHAVAN  
 MUTHALAMADA  
 PALAKKAD-678 507

*[Signature]*  
 K.Raju  
 Secretary  
 Muthalamada Grama Panchayat  
 Muthalamada (P.O), Palakkad-678507  
 04923-275224/9498047233

*[Signature]*  
 VILLAGE OFFICER  
 MUTHALAMADA - II

*[Signature]*  
 C.C. [Signature]  
 Range Officer,  
 Kollengode

*[Signature]*  
 R. Rajendras  
 I Grade Surveyor,  
 Re. Survey office  
 Pattambi

**List of ESA Lands in Village : Nelliampathy, Panchayath: Nelliampathy**

District: Palakkad

Taluk: Chittur

Sl. No.	Name of panchayath	Name of village	Block No.	Survey No& Subdivision No.	Remarks
1	NELLIYAMPATHY	NELLIYAMPATHY	10	2/3 Part	Wested Forest
2	NELLIYAMPATHY	NELLIYAMPATHY	10	2/6 Part	Wested Forest
3	NELLIYAMPATHY	NELLIYAMPATHY	10	3/12 Part	Wested Forest
4	NELLIYAMPATHY	NELLIYAMPATHY	10	3/ 13 Part	Wested Forest
5	NELLIYAMPATHY	NELLIYAMPATHY	10	4	Wested Forest
6	NELLIYAMPATHY	NELLIYAMPATHY	10	5	Wested Forest
7	NELLIYAMPATHY	NELLIYAMPATHY	10	6	Wested Forest
8	NELLIYAMPATHY	NELLIYAMPATHY	10	7	Wested Forest
9	NELLIYAMPATHY	NELLIYAMPATHY	11	220/ 12	Wested Forest
10	NELLIYAMPATHY	NELLIYAMPATHY	11	221/ 2	Wested Forest
11	NELLIYAMPATHY	NELLIYAMPATHY	11	221/ 3	Wested Forest
12	NELLIYAMPATHY	NELLIYAMPATHY	11	221/ 4	Wested Forest
13	NELLIYAMPATHY	NELLIYAMPATHY	11	221/ 5	Wested Forest
14	NELLIYAMPATHY	NELLIYAMPATHY	11	221/ 6	Wested Forest
15	NELLIYAMPATHY	NELLIYAMPATHY	11	221/ 7	Wested Forest
16	NELLIYAMPATHY	NELLIYAMPATHY	11	221/ 8	Wested Forest
17	NELLIYAMPATHY	NELLIYAMPATHY	11	221/ 10	Wested Forest
18	NELLIYAMPATHY	NELLIYAMPATHY	11	224	Wested Forest
19	NELLIYAMPATHY	NELLIYAMPATHY	12	562/ 6	Wested Forest
20	NELLIYAMPATHY	NELLIYAMPATHY	12	562/ 7	Wested Forest
21	NELLIYAMPATHY	NELLIYAMPATHY	57	6 Part	Forest
22	NELLIYAMPATHY	NELLIYAMPATHY	57	11	Forest
23	NELLIYAMPATHY	NELLIYAMPATHY	57	12 /1 Part	Govt:Farm
24	NELLIYAMPATHY	NELLIYAMPATHY	57	27 /1Part	Govt:Farm
25	NELLIYAMPATHY	NELLIYAMPATHY	57	52 Part	Forest
26	NELLIYAMPATHY	NELLIYAMPATHY	57	53 Part	Forest
27	NELLIYAMPATHY	NELLIYAMPATHY	57	55	Settlement
28	NELLIYAMPATHY	NELLIYAMPATHY	57	56	Settlement
29	NELLIYAMPATHY	NELLIYAMPATHY	57	57	Settlement
30	NELLIYAMPATHY	NELLIYAMPATHY	57	58	Settlement
31	NELLIYAMPATHY	NELLIYAMPATHY	57	59	Settlement

32	NELLIYAMPATHY	NELLIYAMPATHY	57	62	Forest
33	NELLIYAMPATHY	NELLIYAMPATHY	57	64	Forest
34	NELLIYAMPATHY	NELLIYAMPATHY	57	65	Forest
35	NELLIYAMPATHY	NELLIYAMPATHY	57	66 Part	Forest
36	NELLIYAMPATHY	NELLIYAMPATHY	57	67Part	Forest
37	NELLIYAMPATHY	NELLIYAMPATHY	57	68	Perar River
38	NELLIYAMPATHY	NELLIYAMPATHY	57	69	Sholayar River
39	NELLIYAMPATHY	NELLIYAMPATHY	58	161/ 9	Wested Forest
40	NELLIYAMPATHY	NELLIYAMPATHY	58	161/ 11	Wested Forest
41	NELLIYAMPATHY	NELLIYAMPATHY	58	161 /12	Wested Forest
42	NELLIYAMPATHY	NELLIYAMPATHY	58	161/ 13	Wested Forest
43	NELLIYAMPATHY	NELLIYAMPATHY	58	161/ 16	Wested Forest
44	NELLIYAMPATHY	NELLIYAMPATHY	58	161/ 17	Wested Forest
45	NELLIYAMPATHY	NELLIYAMPATHY	58	162 /2	Wested Forest
46	NELLIYAMPATHY	NELLIYAMPATHY	58	162/ 3	Wested Forest
47	NELLIYAMPATHY	NELLIYAMPATHY	58	162/ 4	Forest
48	NELLIYAMPATHY	NELLIYAMPATHY	58	162/ 5	Forest
49	NELLIYAMPATHY	NELLIYAMPATHY	58	162/ 6	Forest
50	NELLIYAMPATHY	NELLIYAMPATHY	58	162/ 7	Forest
51	NELLIYAMPATHY	NELLIYAMPATHY	58	162/ 8	Forest
52	NELLIYAMPATHY	NELLIYAMPATHY	58	162/ 9	Forest
53	NELLIYAMPATHY	NELLIYAMPATHY	58	162/ 10	Forest
54	NELLIYAMPATHY	NELLIYAMPATHY	58	162/ 11	Forest
55	NELLIYAMPATHY	NELLIYAMPATHY	58	162/ 12	Forest
56	NELLIYAMPATHY	NELLIYAMPATHY	58	162/ 13	Forest
57	NELLIYAMPATHY	NELLIYAMPATHY	58	162/ 14	Forest
58	NELLIYAMPATHY	NELLIYAMPATHY	58	162/ 15	Forest
59	NELLIYAMPATHY	NELLIYAMPATHY	58	162/ 16	Forest
60	NELLIYAMPATHY	NELLIYAMPATHY	58	162/ 17	Forest
61	NELLIYAMPATHY	NELLIYAMPATHY	58	162/ 18	Forest
62	NELLIYAMPATHY	NELLIYAMPATHY	58	162/ 19	Forest
63	NELLIYAMPATHY	NELLIYAMPATHY	58	162/ 20	Forest
64	NELLIYAMPATHY	NELLIYAMPATHY	58	162/ 21	Forest
65	NELLIYAMPATHY	NELLIYAMPATHY	58	162/ 22	Forest
66	NELLIYAMPATHY	NELLIYAMPATHY	58	163/ 2 Part	Forest

67	NELLYAMPATHY	NELLYAMPATHY	58	164 /2	Forest
68	NELLYAMPATHY	NELLYAMPATHY	58	164/7 Part	Forest
69	NELLYAMPATHY	NELLYAMPATHY	58	165	Forest
70	NELLYAMPATHY	NELLYAMPATHY	58	166/3 Part	Forest
71	NELLYAMPATHY	NELLYAMPATHY	58	166/4 Part	Forest
72	NELLYAMPATHY	NELLYAMPATHY	58	167/2part	Forest
73	NELLYAMPATHY	NELLYAMPATHY	58	167 /3part	Forest
74	NELLYAMPATHY	NELLYAMPATHY	58	167/4Part	Forest
75	NELLYAMPATHY	NELLYAMPATHY	58	167/5part	Forest
76	NELLYAMPATHY	NELLYAMPATHY	58	167/6Part	Forest
77	NELLYAMPATHY	NELLYAMPATHY	58	167/7Part	Forest
78	NELLYAMPATHY	NELLYAMPATHY	58	167/9Part	Forest

R. Chithiram Pillai

President, Nellyampathy GP (Chairman)

P. Raju

Secretary, Nellyampathy GP

B. Ranjith

Range Forest Officer, Nellyampathy Range

C. K. Mohammed Saheer

Range Forest Officer, Kollengod Range

Arun. T. T

Agricultural Officer, Nellyampathy

M.M. Akbar

Village Officer, Nellyampathy Village

Jayakumar. M. R

FGS, Re-Survey, Pattambi

പ്രസിഡൻ്റ്  
നെയ്യിയാമ്പതി ഗ്രാമപഞ്ചായത്ത്

Secretary  
Nellyampathy Grama Panchayath  
Nellyampathy (P.O), Palakkad Dist.

Range Forest Officer  
Nellyampathy Range

Range Officer, Kollengod

VILLAGE OFFICER  
NELLYAMPATHY

3 page 79  
20/1/15

പ്രസിഡൻ്റ്  
നെയ്യിയാമ്പതി ഗ്രാമപഞ്ചായത്ത്



**List of ESA Lands in Village PUDUR Panchayat PUDUR**

sl.No	Name of Panchayat	Name Of Village	Block No	Survey NO. & Subdivision No.	Remarks
1	Pudur	Pudur		1/pt	Forest, Occupied Land
2	Pudur	Pudur		2/pt	Forest, Occupied Land
3	Pudur	Pudur		3/pt	Forest, Occupied Land
4	Pudur	Pudur		4/pt	Forest
5	Pudur	Pudur		5/pt	Forest, Occupied Land
6	Pudur	Pudur		6/pt	Forest, Occupied Land
7	Pudur	Pudur			7 Forest
8	Pudur	Pudur		8/pt	Forest, Occupied Land
9	Pudur	Pudur			9 Forest
10	Pudur	Pudur		10/pt	Forest, Occupied Land
11	Pudur	Pudur			11 Thodu
12	Pudur	Pudur			12 Thodu
13	Pudur	Pudur			14 Forest
14	Pudur	Pudur			15 Forest
15	Pudur	Pudur		17/pt	Forest, Occupied Land
16	Pudur	Pudur		18/pt	Forest, Occupied Land
17	Pudur	Pudur			20 Thodu
18	Pudur	Pudur			21 Forest, Occupied Land
19	Pudur	Pudur		22/pt	Forest, Occupied Land
20	Pudur	Pudur		23/pt	Forest, Occupied Land

**List of ESA Lands in Village PUDUR Panchayat PUDUR**

21	Pudur	Pudur		24/pt	Forest, Occupied Land
22	Pudur	Pudur			25 Thodu
23	Pudur	Pudur		27/pt	Forest, Occupied Land
24	Pudur	Pudur		28/pt	Forest, Occupied Land
25	Pudur	Pudur		29/pt	Forest, Occupied Land
26	Pudur	Pudur		30/pt	Forest, Occupied Land
27	Pudur	Pudur		33/pt	Forest, Occupied Land
28	Pudur	Pudur		34/pt	Forest, Occupied Land
29	Pudur	Pudur		35/pt	Forest, Occupied Land
30	Pudur	Pudur		36/pt	Forest, Occupied Land
31	Pudur	Pudur		38/pt	Forest, Occupied Land
32	Pudur	Pudur		39/pt	Forest, Occupied Land
33	Pudur	Pudur		41/pt	Forest, Occupied Land
34	Pudur	Pudur		51/pt	Forest, Occupied Land
35	Pudur	Pudur		52/pt	Forest, Occupied Land
36	Pudur	Pudur			55 Thodu
37	Pudur	Pudur			56 Thodu
38	Pudur	Pudur			57 Thodu
39	Pudur	Pudur			58 Thodu
40	Pudur	Pudur			68 Thodu
41	Pudur	Pudur			69 Thodu
42	Pudur	Pudur			70 Thodu
43	Pudur	Pudur		77/pt	Forest, Occupied Land
44	Pudur	Pudur		78/pt	Forest, Occupied Land

**List of ESA Lands in Village PUDUR Panchayat PUDUR**

45	Pudur	pudur		79/pt	Forest, Occupied Land
46	Pudur	pudur		80/pt	Forest, Occupied Land
47	Pudur	pudur		81/pt	Forest, Occupied Land
48	Pudur	pudur		82/pt	Forest, Occupied Land
49	Pudur	pudur		84/pt	Forest, Occupied Land
50	Pudur	pudur		85/pt	Forest, Occupied Land
51	Pudur	pudur		86/pt	Forest, Occupied Land
52	Pudur	pudur		87/pt	Forest, Occupied Land
53	Pudur	pudur		88/pt	Forest, Occupied Land
54	Pudur	pudur		90/pt	Forest, Occupied Land
<b>55</b>	<b>Pudur</b>	<b>pudur</b>			<b>91 Thodu</b>
56	Pudur	pudur		93/pt	Forest, Occupied Land
57	Pudur	pudur		95/pt	Thodu, Occupied Land
58	Pudur	pudur		96/pt	Thodu, Occupied Land
<b>59</b>	<b>Pudur</b>	<b>pudur</b>			<b>98 Thodu</b>
<b>60</b>	<b>Pudur</b>	<b>pudur</b>			<b>127 Thodu</b>
61	Pudur	pudur			128 Thodu
62	Pudur	pudur			131 Thodu
63	Pudur	pudur		149/pt	Forest, Occupied Land
64	Pudur	pudur		150/pt	Forest, Occupied Land
65	Pudur	pudur		151/pt	Forest, Occupied Land
66	Pudur	pudur		152/pt	Forest, Occupied Land
67	Pudur	pudur		153/pt	Forest, Occupied Land
68	Pudur	pudur		154/pt	Forest, Occupied Land
69	Pudur	pudur		156/pt	Forest, Occupied Land

### List of ESA Lands in Village PUDUR Panchayat PUDUR

70	Pudur	Pudur		164, 166/pt	Forest, Occupied Land.Thodu
71	Pudur	Pudur		167/pt	Forest, Occupied Land
72	Pudur	Pudur		168/pt	Forest, Occupied Land
73	Pudur	Pudur		169	Thodu
74	Pudur	Pudur		170	Thodu
75	Pudur	Pudur		171	Thodu
76	Pudur	Pudur		172/pt	Forest, Occupied Land
77	Pudur	Pudur		173	Thodu
78	Pudur	Pudur		174/pt	Forest, Occupied Land
79	Pudur	Pudur		175/pt	Forest, Occupied Land
80	Pudur	Pudur		177/pt	Forest, Occupied Land
81	Pudur	Pudur		178/pt	Forest, Occupied Land
82	Pudur	Pudur		179/pt	Forest, Occupied Land
83	Pudur	Pudur		180/pt	Forest, Occupied Land
84	Pudur	Pudur		188/pt	Forest, Occupied Land
85	Pudur	Pudur		192/pt	Forest, Occupied Land
86	Pudur	Pudur		222/pt	Forest, Occupied Land
87	Pudur	Pudur		223	Forest
88	Pudur	Pudur		224	Forest
89	Pudur	Pudur		225	Forest
90	Pudur	Pudur		226	Forest
91	Pudur	Pudur		227/pt	Forest, Occupied Land
92	Pudur	Pudur		228/pt	Forest, Occupied Land
93	Pudur	Pudur		230/pt	Forest, Occupied Land
94	Pudur	Pudur		231	Forest
95	Pudur	Pudur		232	Forest
96	Pudur	Pudur		233	Forest
97	Pudur	Pudur		234/pt	Forest, Occupied Land

**List of ESA Lands in Village PUDUR Panchayat PUDUR**

98	Pudur	Pudur	235/pt	Forest, Occupied Land
99	Pudur	Pudur	236/pt	Forest, Occupied Land
100	Pudur	Pudur	237	Forest
101	Pudur	Pudur	238/pt	Forest, Occupied Land
102	Pudur	Pudur	239/pt	Forest, Occupied Land
103	Pudur	Pudur	240/pt	Forest, Occupied Land
104	Pudur	Pudur	241	Forest
105	Pudur	Pudur	242/pt	Forest, Occupied Land
106	Pudur	Pudur	244	Thodu
107	Pudur	Pudur	257/pt	Forest, Occupied Land
108	Pudur	Pudur	841	Thodu
109	Pudur	Pudur	843/pt	Thodu
110	Pudur	Pudur	851	Thodu
111	Pudur	Pudur	852	Thodu
112	Pudur	Pudur	853/pt	Forest, Occupied Land
113	Pudur	Pudur	856/pt	Forest, Occupied Land
114	Pudur	Pudur	858	Thodu
115	Pudur	Pudur	859/pt	Thodu
116	Pudur	Pudur	856/pt	Thodu
117	Pudur	Pudur	858	Thodu
118	Pudur	Pudur	859	Thodu
119	Pudur	Pudur	862	Thodu
120	Pudur	Pudur	863	Thodu
121	Pudur	Pudur	868	Thodu
122	Pudur	Pudur	870, 873/pt, 874/pt	Thodu, Forest, Occupied land
123	Pudur	Pudur	875	Thodu
124	Pudur	Pudur	876, 877, 879 /pt	Thodu, Occupied Land, Forest

**List of ESA Lands in Village PUDUR Panchayat PUDUR**

125	Pudur	pudur		893	Thodu
126	Pudur	pudur		899/pt	Thodu
127	Pudur	pudur		900	Thodu
128	Pudur	pudur		901	Thodu
129	Pudur	pudur		902	Thodu
130	Pudur	pudur		903	Thodu
131	Pudur	pudur		905	Thodu
132	Pudur	pudur		906/pt	Forest, Occupied Land
133	Pudur	pudur		908/pt	Forest, Occupied Land
134	Pudur	pudur		909/pt	Forest, Occupied Land
135	Pudur	pudur		910/pt	Thodu
136	Pudur	pudur		915/pt	Forest, Occupied Land
137	Pudur	pudur		928/pt	Forest, Occupied Land
138	Pudur	pudur		932/pt	Forest, Occupied Land
139	Pudur	pudur		933/pt	Forest, Occupied Land
140	Pudur	pudur		934/pt	Forest, Occupied Land
141	Pudur	pudur		935/pt	Forest, Occupied Land
142	Pudur	pudur		936/pt	Forest, Occupied Land
143	Pudur	pudur		937	Thodu
144	Pudur	pudur		938/pt	Forest, Occupied Land
145	Pudur	pudur		939/pt	Forest, Occupied Land
146	Pudur	pudur		940	Forest
147	Pudur	pudur		941	Thodu
148	Pudur	pudur		942	Thodu
149	Pudur	pudur		943/pt	Forest, Occupied Land
150	Pudur	pudur		946	Thodu
151	Pudur	pudur		947	Thodu
152	Pudur	pudur		949	Thodu

**List of ESA Lands in Village PUDUR Panchayat PUDUR**

153	Pudur	Pudur		950/pt	Thodu
154	Pudur	Pudur		951/pt	Forest, Occupied Land
155	Pudur	Pudur		952/pt, 953/pt	Forest, Occupied Land
156	Pudur	Pudur		955	Thodu
157	Pudur	Pudur		956	Thodu
158	Pudur	Pudur		959	Thodu
159	Pudur	Pudur		960	Thodu
160	Pudur	Pudur		961	Thodu
161	Pudur	Pudur		964	Thodu
162	Pudur	Pudur		971/pt	Forest, Occupied Land
163	Pudur	Pudur		972/pt	Forest, Occupied Land
164	Pudur	Pudur		976	Thodu
165	Pudur	Pudur		980/pt	Forest, Occupied Land
166	Pudur	Pudur		981	Thodu
167	Pudur	Pudur		983/pt	Thodu
168	Pudur	Pudur		984/pt	Thodu
169	Pudur	Pudur		988/pt	Forest, Occupied Land
170	Pudur	Pudur		1001/pt	Forest, Occupied Land
171	Pudur	Pudur		1003/pt	Forest, Occupied Land
172	Pudur	Pudur		1004/pt	Forest, Occupied Land
173	Pudur	Pudur		1006/pt	Forest, Occupied Land
174	Pudur	Pudur		1007/pt, 1008, 1009	Forest, Occupied Land , Thodu
175	Pudur	Pudur		1011	Forest, Occupied Land
176	Pudur	Pudur		1012	Forest, Occupied Land
177	Pudur	Pudur		1014	Forest, Occupied Land
178	Pudur	Pudur		1015	Forest, Occupied Land
179	Pudur	Pudur		1016/pt	Thodu
180	Pudur	Pudur		1018	Thodu

**List of ESA Lands in Village PUDUR Panchayat PUDUR**

181	Pudur	Pudur		1019	Thodu
182	Pudur	Pudur		1020	Thodu
183	Pudur	Pudur		1021/pt	Forest, Occupied Land
184	Pudur	Pudur		1022/pt	Forest, Occupied Land
185	Pudur	Pudur		1023/pt	Forest, Occupied Land
186	Pudur	Pudur		1025	Thodu
187	Pudur	Pudur		1026	Thodu
188	Pudur	Pudur		1027/pt	Thodu
189	Pudur	Pudur		1029	Thodu
190	Pudur	Pudur		1030	Thodu
191	Pudur	Pudur		1032	Thodu
192	Pudur	Pudur		1045/pt	Thodu
193	Pudur	Pudur		1047,1051,1052/pt	Thodu, FOREST, OCCUPIED LAND
194	Pudur	Pudur		1069/pt	Forest, Occupied Land
195	Pudur	Pudur		1070	Thodu
196	Pudur	Pudur		1072	Thodu
197	Pudur	Pudur		1073	Thodu
198	Pudur	Pudur		1075/pt	Forest, Occupied Land
199	Pudur	Pudur		1078/pt	Forest, Occupied Land
200	Pudur	Pudur		1080	Thodu
201	Pudur	Pudur		1081	Thodu
202	Pudur	Pudur		1082/pt	Forest, Occupied Land
203	Pudur	Pudur		1086	Thodu
204	Pudur	Pudur		1088,1091/pt	Thodu,Forest
205	Pudur	Pudur		1095	Thodu
206	Pudur	Pudur		1097	Thodu
207	Pudur	Pudur		1101	Thodu
208	Pudur	Pudur		1102	Thodu



**List of ESA Lands in Village PUDUR Panchayat PUDUR**

209	Pudur	pudur		1109/pt	Forest, Occupied Land
210	Pudur	pudur		1113/pt	Forest, Occupied Land
211	Pudur	pudur		1114/pt	Forest, Occupied Land
212	Pudur	pudur		1125/pt	Forest, Occupied Land
213	Pudur	pudur		1126/pt	Forest, Occupied Land
214	Pudur	pudur		1127/pt	Forest, Occupied Land
215	Pudur	pudur		1128/pt	Forest, Occupied Land
216	Pudur	pudur		1129/pt	Forest, Occupied Land
217	Pudur	pudur		1130/pt	Forest, Occupied Land
218	Pudur	pudur		1131/pt	Forest, Occupied Land
219	Pudur	pudur		1132/pt	Forest, Occupied Land
220	Pudur	pudur		1133/pt	Forest, Occupied Land
221	Pudur	pudur		1134/pt	Forest, Occupied Land
222	Pudur	pudur		1135/pt	Forest, Occupied Land
223	Pudur	pudur		1136/pt	Forest, Occupied Land
224	Pudur	pudur		1137/pt	Forest, Occupied Land
225	Pudur	pudur		1138/pt	Forest, Occupied Land
226	Pudur	pudur		1139/pt	Forest, Occupied Land
227	Pudur	pudur		1140/pt	Forest, Occupied Land
228	Pudur	pudur		1141/pt	Forest, Occupied Land
229	Pudur	pudur		1142/pt	Forest, Occupied Land
230	Pudur	pudur		1143/pt	Forest, Occupied Land
231	Pudur	pudur		1144/pt	Forest, Occupied Land
232	Pudur	pudur		1145/pt	Forest, Occupied Land

**List of ESA Lands in Village PUDUR Panchayat PUDUR**

233	Pudur	pudur		1146/pt	Forest, Occupied Land
234	Pudur	pudur		1147/pt	Forest, Occupied Land
235	Pudur	pudur		1148/pt	Forest, Occupied Land
236	Pudur	pudur		1149/pt	Forest, Occupied Land
237	Pudur	pudur		1150	Forest
238	Pudur	pudur		1153	Forest, Occupied Land
239	Pudur	pudur		1162/pt	Thodu
240	Pudur	pudur		1166/pt	Thodu
241	Pudur	pudur		1169/pt	Thodu
242	Pudur	pudur		1170,1171/pt	Thodu FOREST
243	Pudur	pudur		1172/pt	Forest, Occupied Land
244	Pudur	pudur		1173/pt	Thodu
245	Pudur	pudur		1174/pt	Forest, Occupied Land
<del>246</del>	<del>Pudur</del>	<del>pudur</del>		<del>1181</del>	<del>Thodu</del>
247	Pudur	pudur		1185/pt	Thodu
248	Pudur	pudur		1190	Thodu
249	Pudur	pudur		1191/pt	Forest, Occupied Land
250	Pudur	pudur		1192/pt	Forest, Occupied Land
251	Pudur	pudur		1193	Forest
252	Pudur	pudur		1194	Forest
253	Pudur	pudur		1195	Forest
254	Pudur	pudur		1196	Forest
255	Pudur	pudur		1197	Forest
256	Pudur	pudur		1198/pt	Thodu
257	Pudur	pudur		1199/pt	Thodu
258	Pudur	pudur		1200/pt	Forest, Occupied Land
259	Pudur	pudur		1201/pt	Forest, Occupied Land
260	Pudur	pudur		1211/pt	Forest, Occupied Land

**List of ESA Lands in Village PUDUR Panchayat PUDUR**

261	Pudur	Pudur		1212	Forest
262	Pudur	Pudur		1213/pt	Forest, Occupied Land
263	Pudur	Pudur		1214/pt	Forest, Occupied Land
264	Pudur	Pudur		1215/pt	Forest, Occupied Land
265	Pudur	Pudur		1216	Forest
266	Pudur	Pudur		1217	Forest
267	Pudur	Pudur		1218	Forest
268	Pudur	Pudur		1219/pt	Forest, Occupied Land
269	Pudur	Pudur		1220/pt	Forest, Occupied Land
270	Pudur	Pudur		1221/pt	Forest, Occupied Land
271	Pudur	Pudur		1222/pt	Forest, Occupied Land
272	Pudur	Pudur		1223	Forest
273	Pudur	Pudur		1224	Forest
274	Pudur	Pudur		1225	Forest
275	Pudur	Pudur		1226/pt	Forest, Occupied Land
276	Pudur	Pudur		1229	Forest
277	Pudur	Pudur		1230/pt	Thodu
278	Pudur	Pudur		1231/pt	Thodu
279	Pudur	Pudur		1232/pt	Thodu
280	Pudur	Pudur		1234/pt	Forest, Occupied Land
281	Pudur	Pudur		1235	thodu
282	Pudur	Pudur		1241/pt	Thodu
283	Pudur	Pudur		1242/pt	Thodu
284	Pudur	Pudur		1244/pt	Thodu
285	Pudur	Pudur		1246/pt	Thodu
286	Pudur	Pudur		1249/pt	Forest, Occupied Land
287	Pudur	Pudur		1251/pt	Forest, Occupied Land
288	Pudur	Pudur		1255/pt	Forest, Occupied Land
289	Pudur	Pudur		1269/pt	Forest, Occupied Land

MARUTHI KESH  
PRESIDENT  
PUDUR GRAMA PANCHAYATH  
ATTAPPADY, PALAKKAD-67852  
PH- 04924254248

M. Padmaeshwari  
RFO Attappady Reg.

*[Handwritten signature]*

Se. Sri. A.  
Agricu. Rural Officer  
Kishikottan, Pudur.

*[Handwritten signature]*

VO INCHARGE  
VILLAGE OFFICER  
PUDUR

Vaerghese. E.A.  
Head Clerk.  
Puduru Gramappt.

*[Handwritten signature]*

*[Handwritten signature]*  
K. SIVAKUMAR  
(P.O.)

**List of ESA Lands in Village PADAVAYAL Panchayat PUDUR**

sl.No	Name of Panchayat	Name Of Village	Block No	Survey NO. & Subdivision No.	Remarks
1	Pudur	Padavayal		100/pt	Forest, Occupied Land,Thodu
2	Pudur	Padavayal		101/pt	Forest, Occupied Land,Thodu
3	Pudur	Padavayal		103/pt	Forest, Occupied Land
4	Pudur	Padavayal		104/pt	Forest, Occupied Land,Thodu
5	Pudur	Padavayal		105/pt	Forest, Occupied Land
6	Pudur	Padavayal		107	Thodu
7	Pudur	Padavayal		108	Thodu
8	Pudur	Padavayal		109/pt	Forest, Occupied Land,Thodu
9	Pudur	Padavayal		110/pt	Occupied Land,Thodu
10	Pudur	Padavayal		112	Thodu
11	Pudur	Padavayal		113	Thodu
12	Pudur	Padavayal		114	Thodu
13	Pudur	Padavayal		116/pt	Forest, Occupied Land,Thodu
14	Pudur	Padavayal		117/pt	Forest, Occupied Land
15	Pudur	Padavayal		118/pt	Forest, Occupied Land,Thodu
16	Pudur	Padavayal		119/pt	Forest, Occupied Land,Thodu
17	Pudur	Padavayal		120/pt	Forest, Occupied Land,Thodu
18	Pudur	Padavayal		121/pt	Forest, Occupied Land
19	Pudur	Padavayal		122/pt	Forest, Occupied Land
20	Pudur	Padavayal		123/pt	Forest, Occupied Land

**List of ESA Lands in Village PADAVAYAL Panchayat PUDUR**

21	Pudur	Padavayal	198/pt	Forest, Occupied Land,Thodu
22	Pudur	Padavayal	199/pt	Forest, Occupied Land
23	Pudur	Padavayal	200/pt	Forest, Occupied Land
24	Pudur	Padavayal	202/pt	Forest, Occupied Land
25	Pudur	Padavayal	203/pt	Forest, Occupied Land
26	Pudur	Padavayal	204/pt	Forest, Occupied Land
27	Pudur	Padavayal	205	Forest
28	Pudur	Padavayal	206/pt	Forest, Occupied Land
29	Pudur	Padavayal	208/pt	Forest, Occupied Land
30	Pudur	Padavayal	209/pt	Thodu
31	Pudur	Padavayal	210/pt	Forest, Occupied Land
32	Pudur	Padavayal	213/pt	Forest, Occupied Land,Thodu
33	Pudur	Padavayal	214/pt	Forest, Occupied Land,Thodu
34	Pudur	Padavayal	249	Thodu
35	Pudur	Padavayal	258/pt	Forest, Occupied Land
36	Pudur	Padavayal	259	Forest
37	Pudur	Padavayal	260	Forest
38	Pudur	Padavayal	261/pt	Forest, Occupied Land
39	Pudur	Padavayal	262/pt	Forest, Occupied Land
40	Pudur	Padavayal	263	Thodu
41	Pudur	Padavayal	264	Forest
42	Pudur	Padavayal	265	Forest
43	Pudur	Padavayal	266	Forest
44	Pudur	Padavayal	267	Forest

**List of ESA Lands in Village PADAVAYAL Panchayat PUDUR**

45	Pudur	Padavayal		268/pt	Forest, Occupied Land
46	Pudur	Padavayal			271 Thodu
47	Pudur	Padavayal		272/pt	Thodu, Occupied Land
48	Pudur	Padavayal			274 Thodu
49	Pudur	Padavayal			279 Thodu
50	Pudur	Padavayal		289/pt	Thodu, Occupied Land
51	Pudur	Padavayal		299/pt	Thodu, Occupied Land
52	Pudur	Padavayal		300/pt	Thodu, Occupied Land
53	Pudur	Padavayal		301/pt	Thodu, Occupied Land
54	Pudur	Padavayal		304/pt	Thodu
55	Pudur	Padavayal			309 Thodu
56	Pudur	Padavayal			313 Thodu
57	Pudur	Padavayal		323/pt	forest, Occupied Land
58	Pudur	Padavayal		326/pt	Thodu, Occupied Land, Forest
59	Pudur	Padavayal		329/pt	Thodu, Occupied land
60	Pudur	Padavayal			333 Thodu
61	Pudur	Padavayal		334/pt	Thodu, Occupied land
62	Pudur	Padavayal		336/pt	Thodu, Occupied land
63	Pudur	Padavayal			337 Thodu
64	Pudur	Padavayal			339 Thodu
65	Pudur	Padavayal			347 Thodu
66	Pudur	Padavayal			348 Thodu
67	Pudur	Padavayal		349/pt	Forest, Occupied Land
68	Pudur	Padavayal		350/pt	Forest, Occupied Land
69	Pudur	Padavayal		351/pt	Forest, Occupied Land, Thodu

**List of ESA Lands in Village PADAVAYAL Panchayat PUDUR**

70	Pudur	Padavayal		352	Thodu, Forest
71	Pudur	Padavayal		353/pt	Forest, Occupied Land
72	Pudur	Padavayal		355/pt	Forest, Occupied Land
73	Pudur	Padavayal		356/pt	Forest, Occupied Land, Thodu
74	Pudur	Padavayal		357/pt	Forest, Occupied Land
75	Pudur	Padavayal		358	Thodu
76	Pudur	Padavayal		362	Thodu
77	Pudur	Padavayal		363	Thodu
78	Pudur	Padavayal		365	Thodu
79	Pudur	Padavayal		366	Thodu
80	Pudur	Padavayal		369	Thodu
81	Pudur	Padavayal		370	Thodu
82	Pudur	Padavayal		372	Thodu
83	Pudur	Padavayal		373	Thodu
84	Pudur	Padavayal		375	Thodu
85	Pudur	Padavayal		391/pt	Thodu, Occupied Land
86	Pudur	Padavayal		392/pt	Thodu, Occupied Land
87	Pudur	Padavayal		396/pt	Thodu, Occupied Land
88	Pudur	Padavayal		399/pt	Thodu, Occupied Land
89	Pudur	Padavayal		400/pt	Thodu, Occupied Land
90	Pudur	Padavayal		401/pt	Thodu, Occupied Land
91	Pudur	Padavayal		407/pt	Thodu, Occupied Land
92	Pudur	Padavayal		409/pt	Thodu, Occupied Land
93	Pudur	Padavayal		410/pt	Thodu, Occupied Land
94	Pudur	Padavayal		411/pt	Thodu, Occupied Land
95	Pudur	Padavayal		417/pt	Thodu, Occupied Land
96	Pudur	Padavayal		426	Thodu
97	Pudur	Padavayal		429	Thodu



**List of ESA Lands in Village PADAVAYAL Panchayat PUDUR**

98	Pudur	Padavayal		438	Thodu
99	Pudur	Padavayal		439	Thodu
100	Pudur	Padavayal		445	Thodu
101	Pudur	Padavayal		448	Thodu
102	Pudur	Padavayal		449	Thodu
103	Pudur	Padavayal		453	Thodu
104	Pudur	Padavayal		455	Thodu
105	Pudur	Padavayal		456	Thodu
106	Pudur	Padavayal		457	Thodu
107	Pudur	Padavayal	464/pt		Forest, Occupied Land
108	Pudur	Padavayal	465/pt		Forest, Occupied Land
109	Pudur	Padavayal		466	Thodu
110	Pudur	Padavayal	467/pt		Forest, Occupied Land
111	Pudur	Padavayal	468/pt		Forest, Occupied Land
112	Pudur	Padavayal	469/pt		Forest, Occupied Land
113	Pudur	Padavayal	475/pt		Forest, Occupied Land
114	Pudur	Padavayal		476	Thodu
115	Pudur	Padavayal		477	Thodu
116	Pudur	Padavayal		478	Thodu
117	Pudur	Padavayal		484	Thodu
118	Pudur	Padavayal		486	Thodu
119	Pudur	Padavayal		488	Thodu
120	Pudur	Padavayal		489	Thodu
121	Pudur	Padavayal	491/pt		Forest, Occupied Land
122	Pudur	Padavayal	492/pt		Forest, Occupied Land, Thodu
123	Pudur	Padavayal		494	Thodu
124	Pudur	Padavayal	495/pt		Thodu, Occupied Land, Forest

**List of ESA Lands in Village PADAVAYAL Panchayat PUDUR**

125	Pudur	Padavayal	510/pt	Thodu, Occupied Land
126	Pudur	Padavayal	513/pt	Thodu, Occupied Land
127	Pudur	Padavayal	516/pt	Thodu, Occupied Land
128	Pudur	Padavayal	519	Thodu
129	Pudur	Padavayal	521/pt	Forest, Occupied Land
130	Pudur	Padavayal	522/pt	Thodu, Occupied Land
131	Pudur	Padavayal	523	Thodu
132	Pudur	Padavayal	525	Thodu
133	Pudur	Padavayal	528	Thodu
134	Pudur	Padavayal	530	Thodu
135	Pudur	Padavayal	536/pt	Thodu, Occupied Land
136	Pudur	Padavayal	541/pt	Forest, Occupied Land
137	Pudur	Padavayal	542/pt	Forest, Occupied Land
138	Pudur	Padavayal	544/pt	Forest, Occupied Land
139	Pudur	Padavayal	547/pt	Forest, Occupied Land
140	Pudur	Padavayal	550	Thodu
141	Pudur	Padavayal	553/pt	Thodu, Occupied Land
142	Pudur	Padavayal	554/pt	Thodu, Occupied Land
143	Pudur	Padavayal	557	Thodu
144	Pudur	Padavayal	558	Thodu
145	Pudur	Padavayal	559	Thodu
146	Pudur	Padavayal	563/pt	Forest, Occupied Land
147	Pudur	Padavayal	564/pt	Forest, Occupied Land
148	Pudur	Padavayal	570/pt	Forest, Occupied Land
149	Pudur	Padavayal	571/pt	Forest, Occupied Land
150	Pudur	Padavayal	572	Forest
151	Pudur	Padavayal	573	Forest
152	Pudur	Padavayal	574	Forest

**List of ESA Lands in Village PADAVAYAL Panchayat PUDUR**

153	Pudur	Padavayal	575/pt	Forest, Occupied Land
154	Pudur	Padavayal	576/pt	Forest, Occupied Land
155	Pudur	Padavayal	577/pt	Forest, Occupied Land
156	Pudur	Padavayal	578/pt	Forest, Occupied Land
157	Pudur	Padavayal	579	Forest
158	Pudur	Padavayal	580/pt	Forest, Occupied Land
159	Pudur	Padavayal	602	Thodu
160	Pudur	Padavayal	603/pt	Forest, Occupied Land, thodu
161	Pudur	Padavayal	606/pt	Forest, Occupied Land
162	Pudur	Padavayal	608/pt	Forest, Occupied Land, Thodu
163	Pudur	Padavayal	609/pt	Forest, Occupied Land, Thodu
164	Pudur	Padavayal	610/pt	Forest, Occupied Land, Thodu
165	Pudur	Padavayal	612/pt	Forest, Occupied Land, thodu
166	Pudur	Padavayal	613/pt	Forest, Occupied Land, thodu
167	Pudur	Padavayal	618/pt	Forest, Occupied Land, thodu
168	Pudur	Padavayal	619/pt	Thodu, Occupied Land
169	Pudur	Padavayal	620/pt	Thodu, Occupied Land
170	Pudur	Padavayal	621/pt	Thodu, Occupied Land
171	Pudur	Padavayal	624/pt	Thodu, Occupied Land
172	Pudur	Padavayal	628/pt	Thodu, Occupied Land
173	Pudur	Padavayal	630/pt	Thodu, Occupied Land
174	Pudur	Padavayal	631/pt	Thodu, Occupied Land
175	Pudur	Padavayal	643/pt	Forest, Occupied Land
176	Pudur	Padavayal	644/pt	Thodu, Occupied Land
177	Pudur	Padavayal	652/pt	Thodu, Occupied Land
178	Pudur	Padavayal	653/pt	Thodu, Occupied Land
179	Pudur	Padavayal	676	Thodu
180	Pudur	Padavayal	677/pt	Thodu, Occupied Land, Forest

**List of ESA Lands in Village PADAVAYAL Panchayat PUDUR**

181	Pudur	Padavayal		680	Thodu
182	Pudur	Padavayal		682	Thodu
183	Pudur	Padavayal		687/pt	Thodu, Occupied Land
184	Pudur	Padavayal		688/pt	Thodu, Occupied Land
185	Pudur	Padavayal		690/pt	Thodu, Occupied Land
186	Pudur	Padavayal		700	Thodu
187	Pudur	Padavayal		708	Thodu
188	Pudur	Padavayal		709	Thodu
189	Pudur	Padavayal		710	Thodu
190	Pudur	Padavayal		715	Thodu
191	Pudur	Padavayal		717	Thodu
192	Pudur	Padavayal		720/pt	Thodu, Occupied Land
193	Pudur	Padavayal		721	River
194	Pudur	Padavayal		728/pt	Forest, Occupied Land
195	Pudur	Padavayal		730/pt	Forest, Occupied Land
196	Pudur	Padavayal		731/pt	Forest, Occupied Land
197	Pudur	Padavayal		732/pt	Forest, Occupied Land
198	Pudur	Padavayal		733/pt	Thodu, Occupied Land
199	Pudur	Padavayal		734/pt	Forest, Occupied Land, thodu
200	Pudur	Padavayal		735/pt	Forest, Occupied Land, thodu
201	Pudur	Padavayal		736/pt	Forest, Occupied Land Forest, Occupied Land
202	Pudur	Padavayal		737/pt	Land, Thodu
203	Pudur	Padavayal		738/pt	Thodu, Occupied Land
204	Pudur	Padavayal		740/pt	Forest, Occupied Land, Thodu
205	Pudur	Padavayal		741/pt	Thodu, Occupied Land Forest, Occupied Land
206	Pudur	Padavayal		755/pt	Land, Thodu
207	Pudur	Padavayal		756/pt	Forest, Occupied Land
208	Pudur	Padavayal		757/pt	Forest, Occupied Land

**List of ESA Lands in Village PADAVAYAL Panchayat PUDUR**

209	Pudur	Padavayal		758/pt	Forest, Occupied Land
210	Pudur	Padavayal		761/pt	Forest, Occupied Land
211	Pudur	Padavayal		762/pt	Thodu, Occupied Land
212	Pudur	Padavayal		763/pt	Forest, Occupied Land, Thodu
213	Pudur	Padavayal		764/pt	Forest, Occupied Land, Thodu
214	Pudur	Padavayal		765/pt	Thodu, Occupied Land
215	Pudur	Padavayal		766/pt	Thodu, Occupied Land
216	Pudur	Padavayal		769/pt	Forest, Occupied Land
217	Pudur	Padavayal		771/pt	Forest, Occupied Land
218	Pudur	Padavayal		774/pt	Forest, Occupied Land
219	Pudur	Padavayal		777/pt	Forest, Occupied Land
220	Pudur	Padavayal		782/pt	Forest, Occupied Land
221	Pudur	Padavayal		783/pt	Forest, Occupied Land
222	Pudur	Padavayal		786/pt	Forest, Occupied Land
223	Pudur	Padavayal		788/pt	Forest, Occupied Land
224	Pudur	Padavayal		789/pt	Forest, Occupied Land, Thodu
225	Pudur	Padavayal		790/pt	Forest, Occupied Land
226	Pudur	Padavayal		791/pt	Thodu, Occupied Land
227	Pudur	Padavayal		792/pt	Forest, Occupied Land, Thodu
228	Pudur	Padavayal		793/pt	Forest, Occupied Land, Thodu
229	Pudur	Padavayal		794/pt	Thodu, Occupied Land
230	Pudur	Padavayal		795	Thodu
231	Pudur	Padavayal		804	Thodu
232	Pudur	Padavayal		805	Thodu

**List of ESA Lands in Village PADAVAYAL Panchayat PUDUR**

233	Pudur	Padavayal		806/pt	Thodu, Occupied Land
234	Pudur	Padavayal		807/pt	Thodu, Occupied Land
235	Pudur	Padavayal		808/pt	Thodu, Occupied Land
236	Pudur	Padavayal		810/pt	Forest, Occupied Land
237	Pudur	Padavayal		811/pt	Forest, Occupied Land
238	Pudur	Padavayal		815/pt	Thodu, Occupied Land
239	Pudur	Padavayal		816/pt	Thodu, Occupied Land
240	Pudur	Padavayal		817/pt	Thodu, Occupied Land
241	Pudur	Padavayal		820	River
242	Pudur	Padavayal		1261	forest
243	Pudur	Padavayal		1262	forest
244	Pudur	Padavayal		1263	forest
245	Pudur	Padavayal		1264	forest
246	Pudur	Padavayal		1265	forest
247	Pudur	Padavayal		1266	forest
248	Pudur	Padavayal		1267	forest
249	Pudur	Padavayal		1268	forest

M. Suresh  
MARUTHI SURESH  
PRESIDENT  
PUDUR GRAMA PANCHAYATH  
ATTAPPADY, PALAKKAD-57858  
PH: 04924254248

12/24/7/15  
വിദ്യാലയ കമ്മീഷൻ  
പാടവയൽ

Soy Suresh  
PUDUR GRAMA PANCHAYATH  
ATTAPPADY, PALAKKAD  
PH: 04924254248

S. Suresh  
PUDUR GRAMA PANCHAYATH  
ATTAPPADY, PALAKKAD

M. Padmanabhan  
RFO Attappady Regr.

S. Suresh  
(SUS)

District : Palakkad  
Taluk : Mannarkkad

Agali Panchayath..... Agali

Name of Panchayath	Name of Village	Block No.	Survey NO. & Subdivision No.	Remarks
Agali	Agali	AGV/A	482/4,7	Forest
			483/pt	Forest
			485/2	Forest
			486/3,4	Forest
			487/5,6	Forest
			464/2	Emis
			465/1	Emis
			466/1pt	Emis
			466/2pt	Emis
			489 -	Emis
			-491 -	Emis
			-492 -	Emis

*(Signature)*  
മുഖ്യ മന്ത്രി  
മാതൃ

*(Signature)*  
Secretary  
Agali Grama Panchayat  
Agali.P.O., Palakkad DL

*(Signature)*  
Agricultural Officer  
Krishi Bhavan, Agali  
Pin : 670 034

*(Signature)*  
RAG  
Agali

*(Signature)*  
SAS



Sheet: 5

District: Palakkad

Taluk: Mannarkand


List of ESA Lands in Village


Agali



Panchayath


Agali


Sl. No.	Name of Panchayath	Name of Village	Block No.	Survey NO. & Subdivision No.	Remarks
	Agali	Agali	Nil	375/7, 13, 16, 18, 19	Forest
				379/2, 4, 9	Forest
				-403-	Baris
				-404-	"
				-405-	"
				-411-	"
				-736-	"
				-738-	"
	Agali	Agali	Nil	-742-	Baris


  
 ഏ. എ. മ. മ. മ. മ.  
 ഗ്രാമപഞ്ചായത്ത്  
 ഓഫീസ്  
 മന്ദിരം

  
 ഏ. എ. മ. മ. മ.  
 ഗ്രാമപഞ്ചായത്ത്

  
  
 R. S. P. M. M.  
 A. K. S. L. M.  
 (S. S.)

  
 Agricultural Officer  
 Krishi Bhavan, Agali  
 Pin: 678 001

  
 Secretary  
 Agali Grama Panchayat  
 Agali P.O. Palakkad Dt.

  
 R. F. O.  
 Agali


7


District : Palakkad

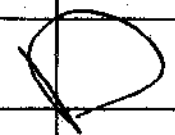
Taluk : Mannarkkad


List of ESA Lands in Village..... Agali..... Panchayath..... Agali.....


Sl.No.	Name of Panchayath	Name of Village	Block No.	Survey NO. & Subdivision No.	Remarks
	Agali	Agali	v.M.	337/pt	Forest
				338/2,3,4	Forest
				339/4pt	Forest
				340/3	Forest
				354/5pt	Forest
				960/2,3,4	Forest
				960/5,6	Forest
				348/1	Om's
				349/1	Om's
	Agali	Agali	v.M.	347/1	Om's


  
 Panchayath Officer  
 Agali Grama Panchayath  
 Agali P.O., Palakkad Dt.

  
 Panchayath Officer  
 Agali Grama Panchayath  
 Agali P.O., Palakkad Dt.

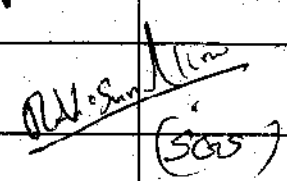





  
 Agricultural Officer  
 Krishi Bhavan, Agali  
 Pin : 676 681



Secretary  
 Agali Grama Panchayath  
 Agali P.O., Palakkad Dt.

  
 (SOS)

  
 R.F.O.  
 Agali

District : Palakkad  
Taluk : Mannarkkad

List of ESA Lands in Village..... Agali..... Panchayath..... Agali.....

Sl.No.	Name of Panchayath	Name of Village	Block No.	Survey NO. & Subdivision No.	Remarks
	Agali	Agali	Null	365/2,3	Forest
	"	"		367/3 pt	Forest
	"	"		375/pt	Forest
	"	"		2353/4,5,6,7	Forest
	"	"		2354/8,4,5,6	Forest
	"	"		2355/2,3	Forest
	"	"		2356/3,4,5,6,7,8,9,10	Forest
	"	"		2357/2	Forest
	"	"		2358/2,3,4	Forest
	"	"		2359/2,3	Forest
	"	"		2360/2 pt	Forest
	"	"		2366/2	Forest
	"	"		862/2,3,4 ✓	Forest ✓
	"	"		863/2	Forest ✓
	"	"		867/2	Forest ✓
	"	"		868/2,3	Forest ✓
	"	"		724/2	Forest
	"	"		742/1,3,6,9,21	Forest
	Agali	Agali	Null	1111/2	Forest

*[Handwritten signatures and stamps]*  
 S. S. S. / S.G.S.  
 Agali

*[Handwritten signature]*  
 mangal

*[Handwritten signature]*  
 R.R.R.

**Secretary**  
 Agali Grama Panchayath  
 K. K. Bhavan, Agali  
 P.O. Palakkad  
 Pin : 676 581

District: Palakkad  
 Taluk: Mannarkkad

List of ESA Lands in Village Agali Panchayath..... Agali.....

Sl.No.	Name of Panchayath	Name of Village	Block No.	Survey NO. & Subdivision No.	Remarks
	Agali	Agali	N.M	1120/3,4,5	Forest
			,	1121/1,3,6,9,10	Forest
				2367/2,3	Forest
				732/pt	Grass
				733	Grass
				749/pt	"
				724 759	"
				760	"
				772/5,6	"
				779	"
				763	"
				775	"
				790	"
				791	"
				801	"
				802	"
				813	"
				814	"
	Agali	Agali	N.M	817	Grass

~~Signature~~  
 P. F. G  
 Agali

A. H. S. S. S. S.  
 1365

Signature  
 Panchayath

Signature

Signature  
 Agali Grama Panchayath  
 P. O. Palakkad

(3)

District : Palakkad  
Taluk : Mannarkkad

List of ESA Lands in Village... Agali ..... Panchayath... Agali .....

Sl.No.	Name of Panchayath	Name of Village	Block No.	Survey NO. & Subdivision No.	Remarks
	Agali	Agali	M/M	838	Grms
				839	"
				841	"
				831	"
				832	"
				833	"
				844	"
				845	"
				846	"
				852	"
				853	"
				854	"
				859	"
				895	"
				901	"
				902	"
				904	"
				909	"
	Agali	Agali	M/M	910	Grms

ഗവണ്മെന്റ് കേരളം  
 പാലക്കാട് ജില്ല  
 മന്നാർകാട് താലൂക്ക്  
 അഗലി ഗ്രാമ പഞ്ചായത്ത്

R.F.O.  
 Agali

A. V. S. K. M.  
 (S.G.S.)

മന്നാർകാട് താലൂക്ക്  
 അഗലി

Secretary, Agricultural Officer  
 Agali Grama Panchayath  
 Agali, P.O., Palakkad  
 Pin : 678 581

District : Palakkad

Taluk : Mannarkkad

List of ESA Lands in Village.....

Agali

Panchayath.....

Agali

Sl.No.	Name of Panchayath	Name of Village	Block No.	Survey NO. & Subdivision No.	Remarks
	Agali	Agali	na.M	937	Baris
				1112/pt	Forest ✓
				1113/2	Forest ✓
				1114/2	Forest ✓
				- 1115 -	Forest ✓
				- 1116 -	Forest ✓
				1117/1,2,3,4,5 7,8,9,10	Forest ✓
				11,12	Forest
				- 649 -	Baris
				- 655 -	"
				- 656/5 -	"
				664/2	"
				- 675 -	"
				- 676 -	"
				- 678 -	"
				- 682 -	"
				- 683/2 -	"
				- 685 -	"
				688/1	"

*[Signature]*  
 Panchayath Officer  
 Agali Grama Panchayath

*[Signature]*  
 R.F.O.  
 Palakkad

*[Signature]*  
 S.S.

*[Signature]*  
 Panchayath Officer

*[Signature]*  
 Panchayath Officer

*[Signature]*  
 Agricultural Officer  
 Agali Grama Panchayath  
 P.O. Palakkad Dt. Pin : 678 681

District : Palakkad

Taluk : Mannarkkad

List of ESA Lands in Village Agali Panchayath Agali

Sl.No.	Name of Panchayath	Name of Village	Block No.	Survey NO. & Subdivision No.	Remarks
	Agali	Agali	N.M.	691/1	Common
				692/6	"
				694/2	Common
				697/2	"
				698/4	"
				699/1	"
				700/3	"
				1140/2,3,5	"
				1142/1,5	"
				1144/1,2,3,4,7	"
				1144/10pt, 11	"
				1161/3	"
	Agali	Agali	N.M.	1168/1	Common

*[Signature]*  
 Panchayath Officer  
 Agali Panchayath  
 Palakkad Dt.

*[Signature]*  
 R.F.O.  
 Agali

*[Signature]*  
 Agriculture Officer  
 K. S. Narayan, Agali  
 Palakkad Dt.

*[Signature]*  
 D.V.S. [Signature]  
 (Ses)

District: Palakkad  
 Taluk: Mannarkkad

List of ESA Lands in Village Agali Panchayath Agali

Sl. No.	Name of Panchayath	Name of Village	Block No.	Survey NO. & Subdivision No.	Remarks
	Agali	Agali	N.M.	878 / 1pt 2pt.	Forest
				1054 / 1pt	Forest
				1065 / 4	Forest
				1067 / 2	Forest ✓
				1151 / 2	Forest
				1152 / 4, 5	Forest
				1153 / 2pt 3pt	Forest
				1153 / 4pt	Forest
				1170 / 3, 4	Forest
				1172 / 4	Forest
				1174 / 2	Forest
				1173 / 1pt	Forest
				1175 / 1pt	Forest
				1204 / 2pt	Forest
				1205 / 2	Forest
				1285 / 3, 4, 5, 6	Forest
				1285 / 8, 9	Forest
				1286 / 1, 2	Forest
				1693 / 1	Forest

*[Handwritten signature]*  
 20.05.2019  
 10:00 AM  
 മനോജ് (1992) പഞ്ചായത്ത് ഓഫീസർ

*[Handwritten signature]*  
 R. S. J. C. S.

Sub. Secy  
 Agali  
 10/05/19

മനോജ് പഞ്ചായത്ത് ഓഫീസർ

Agali  
*[Handwritten signature]*  
 RB/PM

Secretary  
 Agricultural Officer  
 Agali Grama Panchayat  
 Agali P.O., Palakkad Dt. Pin: 678 091



District: Palakkad

Taluk: Mannarkkad

List of ESA Lands in Village.....

Agali

Panchayath.....

Agali

Sl.No.	Name of Panchayath	Name of Village	Block No.	Survey NO. & Subdivision No.	Remarks
	Agali	Agali	N.M	1697/6	Forest
				1707/1	Forest
				1708/1,3,4,5	Forest
				1093/1,3,8,9	Forest
				-1054-	Baris
				-1057-	"
				-1059-	"
				-1071-	"
				-1072-	"
				-1077-	"
				-1076-	"
				-1085-	"
				1086/1,2	"
				1097/2,3	"
				1099/1-	"
				-1100-	"
				-1101-	"
				-1178-	"
				1197	Baris

*[Signature]*  
 22. 05. 2011  
 Mannarkkad  
 Taluk, Palakkad  
 District

*[Signature]*  
 R. FO  
 Agali

*[Signature]*  
 Sas

*[Signature]*  
 Agali

Agali

*[Signature]*  
 RR PMW

*[Signature]*  
 Secretary  
 Agali Grama Panchayath  
 P.O., Palakkad Dist : 678 681

District : Palakkad

Taluk : Mannarkand

Agali

List of ESA Lands in Village... Agali

Panchayath.....

Sl.No.	Name of Panchayath	Name of Village	Block No.	Survey NO. & Subdivision No.	Remarks
	Agali	Agali	vill	- 1199 -	Bois
				- 1213 -	"
				1212/7	"
				1214/6pt	"
				1214/7,8	"
				-1215-	"
				-1217-	"
				-1220-	"
				-1283-	"
				-1687-	"
				-1688-	"
				-1689-	"
				-1700-	"
				-1705-	"
				-1682/1-	Bois
				1318	Bois
				386	Bois

~~Signature~~  
 Agali Panchayath  
 Palakkad Dt.

~~Signature~~  
 P.O.

Agali P.M.  
 D. S. S. P. A. V.  
 A. S. M. M.  
 (Sas)

Secretary  
 Agali Grama Panchayat  
 Agali P.O., Palakkad Dt.  
 Agricultural Officer  
 K. S. M. M. Agali  
 P.O. : 075 001

Signature  
 mangl

District : Palakkad

Taluk : Mannarkkad

List of ESA Lands in Village..... Agali..... Panchayath..... Agali

S.No.	Name of Panchayath	Name of Village	Block No.	Survey NO. & Subdivision No.	Remarks
	Agali	Agali	Null.	295/4, 5p	Forest
				297/3	
				300/4, 305/7	
				306, 308	
				1634/2	
				1635/1, 2, 3	
				1640, 1641	
				1642, 1644.	
				1663, 1666/pt	Forest
				355/4	Forest
				357/4	Forest
				2362/5	Forest
				1285/3, 4, 5, 6	Forest
				1285/8, 9	Forest
				1285/2	Forest

*[Handwritten signature]*  
AGALI GRAMA PANCHAYATH  
MANNARKKAD TALUK  
PALAKKAD DISTRICT  
Kerala

*[Handwritten signature]*  
A.V. Sankar  
(Secy)

*[Handwritten signature]*  
P. P. P. P.

*[Handwritten signature]*  
Agricultural Officer  
Krishi Bhavan, Agali  
Pin: 678 021  
Secretary  
Agali Grama Panchayat  
Agali P.O., Palakkad Dt.

District: Palakkad

Taluk: Mannarkkand

Lands in Village..... Agali..... Panchayath..... Agali.....

Sl.No.	Name of Panchayath	Name of Village	Block No.	Survey NO. & Subdivision No.	Remarks
	Agali	Agali	U.W.	1287/1,2,3	Forest
				1288/4	Forest
				1289/1,4	Forest
				-1290 -	Forest
				-1291 -	Forest
				1292/2	Forest
				1293/3,4	Forest
				1294/2	Forest
				1305/2	Forest
				1307/2	Forest
				1317/2,3,	Forest
				1317/4,5,6,7	Forest
				1317/11	Forest
				1335/5,6,7	Forest
				1335/8,10,12	Forest
				1338/5,6	Forest
				-1353-	Forest
				-1354/2 -	Forest
	Agali	Agali	U.W.	1355/2-	Forest

*(Signature)*  
 20. 8. 1955  
 (Name)  
 അഗളി ഗ്രാമ പഞ്ചായത്ത്

*(Signature)*  
 S.S.S.

*(Signature)*  
 അഗളി ഗ്രാമ പഞ്ചായത്ത്

*(Signature)*  
 R.P.M.

*(Signature)*  
 Secretary  
 Agali Grama Panchayat  
 Agali P.O., Palakkad Dt. 678 511

District: Palakkad  
 Taluk: Mannasalekand

Lands in Village..... Agali..... Panchayath..... Agali.....

SL No.	Name of Panchayath	Name of Village	Block No.	Survey NO. & Subdivision No.	Remarks
	Agali	Agali	N.M.	- 1356/2 -	Forest
				- 1375/3 -	Forest
				- 1376/2 -	Forest
				- 1378/2 -	Forest
				1377/1pt	Forest.
				1342/1,2,3,	Forest
				1342/4	Forest
				1350/1,2,3,4	Forest
				1352/part	Forest
	SH No 4	—	—	—	—
	Agali	Agali	N.M.	452/2	Forest
				453/2	Forest
				454/45	Forest
				455/3	Forest
				447/2	Forest
				448/7,8,9	Forest
				448/10,11	Forest
				431/2	Forest
				425/2	Forest

*[Signature]*  
 Panchayath Officer  
 Agali Panchayath

*[Signature]*  
 (S.G.S.)

*[Signature]*  
 Panchayath Officer

*[Signature]*  
 R.P. PAN

*[Signature]*  
 Secretary, Forest  
 Agali Grama Panchayath  
 Agali P.O., Palakkad Dt. Pin: 672 584

District: Palakkad  
 Taluk: Mannarkkad

Lands in Village: Agali Panchayath: Agali

S.No.	Name of Panchayath	Name of Village	Block No.	Survey NO. & Subdivision No.	Remarks
	Agali	Agali	NM	549 -	Forest
				548/pt	Forest
				534/2	Forest
				600/2	Forest
				601/1, 3	Forest
				602/1, 3	Forest
				604/1, 3	Forest
				605/1, 5	Forest
				609/3	Forest
				564/1pt	Open
				564/3, 5, 7	"
				567/4pt 9	"
				572/7 pt	"
				573/1pt, 2pt	"
				574/2	"
				498, 499	"
				502, 503,	"
				510, 511, 518	"

*(Signature)*  
 P. S. ...  
 ...  
 ...

*(Signature)*  
 Agali  
 ...

*(Signature)*  
 Agali  
 ...

*(Signature)*  
 NM 530/1  
 ...

*(Signature)*  
 Agricultural Officer  
 Krishi Bhavan, Agali  
 Secretary  
 Agali Grama Panchayat  
 Agali P.O., Palakkad Dt.  
 Ph: 979 691

District : Palakkad  
 Taluk : Mannarkkan

Lands in Village Agali Panchayath Agali

Name of Panchayath	Name of Village	Block No.	Survey NO. & Subdivision No.	Remarks
Agali	Agali	Nil	526/1, <del>532, 538, 540</del> 532/1pt, 2pt 520, 521, 531/2 411, 412, 413 427, 437, 438, 403, 404, 405 440, 741/pt	Baris
Agali	Agali	Nil	506, 507, 512	Baris
—	SH NO: 12	—	—	—
Agali	Agali	Nil	1025/14, 16, 17	Forest
			1026/4, 5, 6	Forest
			1027/3	Forest
			262/2	Baris
			264, 271,	Baris
			273/4 -	"
			285/1pt, 2pt 3pt	"
			292/pt 294/2, 3, 5	"

*[Signature]*  
 Panchayath Officer  
 Agali Panchayath

*[Signature]*  
 Agali  
 Panchayath

*[Signature]*  
 Agricultural Officer  
 Kishu Bhavan, Agali  
 Agali Panchayath  
 Agali P.O., Palakkad Dt.

District : Palakkad  
 Taluk : Mannarkkay

List of ESA Lands in Village..... Agali..... Panchayath..... Agali.....

Name of Panchayath	Name of Village	Block No.	Survey NO. & Subdivision No.	Remarks
			1114/2	Forest
			1089/1 pt, 2 pt, 3 pt, 4 pt	"
			517/pt	"
			466/3	"
			467/3	"
			469/2	"
			471/4	"
			481/3,4,5	"
			505/2,3	"
			480/2,3	"
			735/3,4,5	"
			730/2,3	"
			552/4,5,6	"
			418/pt	"
			414/2,	"
			415/2,	"
			416/1,2	"
			408/3,4,5	"
			346/3	"

*(Handwritten signature/initials)*  
 തിരുവിതാംകൂർ  
 ഗവണ്മെന്റ്

*(Handwritten signature)*  
 (SAS)

*(Handwritten signature)*  
 തിരുവിതാംകൂർ  
 ഗവണ്മെന്റ്

*(Handwritten signature)*  
 P. K. K.

*(Handwritten signature)*  
 Agricultural Officer  
 Kishi Bhavan, Agali  
 Agali Grama Panchayat  
 Agali.P.O., Palakkad Dt.  
 P.No: 678 001



Lands in Village... Agali ..... Taluk : Palakkad Mannarkkad Panchayath..... Agali.....

Sl.No.	Name of Panchayath	Name of Village	Block No.	Survey NO. & Subdivision No.	Remarks
	Agali	Agali	N.M	1067/2	Forest
				873/2	Forest
				874/2	"
				877/5,6,7	"
				882/PT	"
				823/4,5,6	Forest
				884/PT	"
				893/7PB	"
				894/5	"
				1063/PT	"
				1064/PT	"
				1065/4	"
				1066/PT	"
				1090/9,10,11	Forest
				1091/5,6	"
				1092/4	"
				1093/1,8,9	"
				112/PT 1112-	
				1113/2	

*[Signature]*  
 ഓ. ഓ. കൃഷി  
 ക. വി. ഭവനം  
 അഗളി ഗ്രാമ പഞ്ചായത്ത്

*[Signature]*  
 Agricultural Officer  
 Krishi Bhavan, Agali  
 Ph: 678 681

*[Signature]*  
 S.G.S.

*[Signature]*  
 പഞ്ചായത്ത് ഓഫീസർ  
 അഗളി

*[Signature]*  
 K.R.P.T.M.

*[Signature]*  
 Secretary  
 Agali Grama Panchayat  
 Agali P.O., Palakkad Dt.

District: Palakkad  
 Taluk: Mannarkkad

of ESA Lands in Village..... Panchayath.....

Sl.No.	Name of Panchayath	Name of Village	Block No.	Survey NO. & Subdivision No.	Remarks
				354/6,7,	Forest
				355/4	"
				364/2	"
				366/1,2.	"
				823/4,5	"
				2351/3,4	"
				2368/3,4,5,6,7	"
				2370/2	"
				2362/5,	"
				335/3	"
				339/5	"
				333/3	"
				314/3	"
				453/3	"
				956/pt	"
				957/pt.	"
				375/7	"
				388/6,	"
				389/7	"

*[Handwritten signature]*  
 22. 622. 100/107  
 taluk Mannarkkad  
 District Palakkad

*[Handwritten signature]*  
 2009

*[Handwritten signature]*  
 R.R. Bhatu

Forest Officer  
 Agali Grama Panchayath, Agali  
 Agali.P.O., Palakkad Dt.

District : Palakkad  
 Taluk : Mannarkkan V.

ESA Lands in Village..... Panchayath.....

Sl.No.	Name of Panchayath	Name of Village	Block No.	Survey NO. & Subdivision No.	Remarks
				396/2	Forest
				397/2	"
				399/3	"
				740/pt	"
				855/pt	"
				858/pt	"
				859/pt	"
				860/pt	"
				861/3	"
				864/pt	"
				704/3	"
				695/1	"
				696/2	"
				1075/3 pt	"
				1075/4pt, 5pt	"
				1075/6pt	Forest
				1176/5	Forest
				1176/6	Forest
				1206/2	Forest

*(Handwritten signature and stamp)*  
 Panchayath Officer  
 Agali Gram Panchayath

*(Handwritten signature)*  
 (SOS)

*(Handwritten signature)*  
 Panchayath Officer

*(Handwritten signature)*  
 Panchayath Officer

*(Handwritten signature)*  
 Agricultural Officer  
 Agali Gram Panchayath  
 Agali.P.O., Palakkad Dt.  
 Pin: 688001

District : Palakkad  
Taluk : Mannar/Kkon

List of ESA Lands in Village..... Agali..... Panchayath..... Agali.....

Sl.No.	Name of Panchayath	Name of Village	Block No.	Survey NO. & Subdivision No.	Remarks
				1697/pt	ESA Forest
				1709/pt	Forest

Original condition

REPLY

Agricultural Officer  
Krishi Bhavan, Agali  
No: 0000

Secretary  
Agali Grama Panchayat  
Agali.P.O Palakkad Dt.

R.F.O  
Agali

A.V. Sulekha  
(SOS)

ശ്രീ. കെ. മുരുകുന്ദൻ  
ഗവൺമെന്റ് കോളേജ്,  
പാലക്കാട്

(1)

District : PALAKKAD

Taluk : MANNARKAD

List of ESA Lands in Village. KOTTATHARA Panchayath... SHOLAYAR...

S.No.	Name of Panchayath	Name of Village	Block No.	Survey NO. & Subdivision No.	Remarks
1	SHOLAYAR	KOTTATHARA	—	52	60003
2	"	"	—	53	"
3	"	"	—	54	"
4	"	"	—	55	"
5	"	"	—	57	"
6	"	"	—	71	"
7	"	"	—	72	"
8	"	"	—	78	"
9	"	"	—	101	"
10	"	"	—	118	"
11	"	"	—	121	"
12	"	"	—	130	"
13	"	"	—	131	"
14	"	"	—	143	"
15	"	"	—	178	"
16	"	"	—	179	"
17	"	"	—	196	"
18	"	"	—	197	"

(2)

District : PALAKKAD

Taluk : MANNARKAD

List of ESA Lands in Village.....KOTTATHARA..... Panchayath.....SHOLAYAR.....

No.	Name of Panchayath	Name of Village	Block No.	Survey NO. & Subdivision No.	Remarks
19	SHOLAYAR	KOTTATHARA	-	201/7,8	nil
20	"	"	-	209/6,2	"
21	"	"	-	210/1,3	nil
22	"	"	-	211/4	"
23	"	"	-	248/3,4,5	"
24	"	"	-	256/2	Grass
25	"	"	-	256/4	nil
26	"	"	-	257/3	Grass
27	"	"	-	261	"
28	"	"	-	267	"
29	"	"	-	268	"
30	"	"	-	269	"
31	"	"	-	270	"
32	"	"	-	271	"
33	"	"	-	273	"
34	"	"	-	279	"
35	"	"	-	281	"
36	"	"	-	295	"
			-		

(32)

District : DALAKKAD

Taluk : MANWARKAD

List of ESA Lands in Village..KOTTAZHARA... Panchayath.....SHOLAYAR.....

No.	Name of Panchayath	Name of Village	Block No.	Survey NO. & Subdivision No.	Remarks
37	SHOLAYAR	KOTTAZHARA	-	301	Grass
38	"	"	-	302/2	Grass
39	"	"	-	303/3,4,5	Grass
40	"	"	-	304/5,6,7	"
41	"	"	-	305/3,4	"
42	"	"	-	306/2	"
43	"	"	-	307/5	"
44	"	"	-	308	Grass
45	"	"	-	309	"
46	"	"	-	311/2	Grass
47	"	"	-	312/3	"
48	"	"	-	315	Grass
49	"	"	-	353/pt	Grass
50	"	"	-	354	Grass
51	"	"	-	355	"
52	"	"	-	356/1,3	"
53	"	"	-	359	Grass
54	"	"	-	363/1	"

(4)

District : PALAKKAD

Taluk : MANANARLAD

List of ESA Lands in Village KOTTATHARA Panchayath.....SHOLAYAR.....

No.	Name of Panchayath	Name of Village	Block No.	Survey NO. & Subdivision No.	Remarks
55	SHOLAYAR	KOTTATHARA	-	363/3,4	2100
56	"	"	-	364	"
57	"	"	-	365/1	"
58	"	"	-	366/1,2	"
59	"	"	-	367/1	"
60	"	"	-	376	GROSS
61	"	"	-	398/3	2170
62	"	"	-	400/4	"
63	"	"	-	404/2,4,5	"
64	"	"	-	405/3,4,5	"
65	"	"	-	417	GROSS
66	"	"	-	421	"
67	"	"	-	422	"
68	"	"	-	427/1	2170
69	"	"	-	428/5	"
70	"	"	-	432	"
71	"	"	-	435/6,7	"
72	"	"	-	436/5,6,7	"



(5)

District : PULAKKAD

Taluk : MANNARKAD

List of ESA Lands in Village KOTTATHARA Panchayath..... SHOLAYAR.....

No.	Name of Panchayath	Name of Village	Block No.	Survey NO. & Subdivision No.	Remarks
73	SHOLAYAR	KOTTATHARA	-	438	GROSS
74	"	"	-	439/3	nil
75	"	"	-	441	GROSS
76	"	"	-	442	"
77	"	"	-	443	"
78	"	"	-	444	"
79	"	"	-	456	"
80	"	"	-	467	"
81	"	"	-	471/2,3	nil
82	"	"	-	472	GROSS
83	"	"	-	478/3	nil
84	"	"	-	486	GROSS
85	"	"	-	487	"
86	"	"	-	490	"
87	"	"	-	492	"
88	"	"	-	496	"
89	"	"	-	<del>500</del> 500/2	nil
90	"	"	-	505/1	GROSS

(6)

District : PALAKKAD

Taluk : MANNARILAD

List of ESA Lands in Village.....KOTTATHARA..... Panchayath.....SHOLBYAR.....

No.	Name of Panchayath	Name of Village	Block No.	Survey NO. & Subdivision No.	Remarks
91	SHOLBYAR	KOTTATHARA	-	506/5	6005
92	"	"	-	508	"
93	"	"	-	516/3	- 6000 -
94	"	"	-	523/3,4	"
95	"	"	-	524/32,56	"
96	"	"	-	524/5,57,85	"
97	"	"	-	620/pt	6000 + 6000
98	"	"	-	622/4	- 6000 -
99	"	"	-	630/4,5	- 6000 -
100	"	"	-	630/1	- 6000 -
101	"	"	-	631/2	- 6000 -
102	"	"	-	633/2	"
103	"	"	-	634/2,3,4,6	"
104	"	"	-	634/7,8,9	"
105	"	"	-	637/2	"
106	"	"	-	666/pt 2	6000 + 6000
107	"	"	-	249/4,5,6	- 6000 -
108	"	"	-	667/pt 1,2	6000

(7)

District : PALAKKAD

Taluk : MANNARAKAD

List of ESA Lands in Village ~~KOTTATHERA~~ KOTTATHERA. Panchayath..... ~~SHOLAYAR~~ SHOLAYAR

No.	Name of Panchayath	Name of Village	Block No.	Survey NO. & Subdivision No.	Remarks
109	SHOLAYAR	KOTTATHERA	-	681	61025
110	"	"	-	682/2,6,7,8 <sup>2</sup>	- 21100 -
111	"	"	-	682/6,7,8,9	- 21100 -
112	"	"	-	684	- 61025 -
113	"	"	-	685	61025
114	"	"	-	688/pt	- 21100 + 0022100
115	"	"	-	689	21100
116	"	"	-	690/2,3	- 21100 -
117	"	"	-	693/3	- 21100 -
118	"	"	-	700/pt	21100 + 0022100
119	"	"	-	701/4,5	- 21100 -
120	"	"	-	702/3,4,5	"
121	"	"	-	703/3,4,5	"
122	"	"	-	704/2,3	"
123	"	"	-	715	61025
124	"	"	-	716	"
125	"	"	-	722	"
126	"	"	-	723	"

(8)

District : PALAKKAD

Taluk : MANJARRAD

List of ESA Lands in Village KOTTATHARA. Panchayath.....SHOLAYAR.

No.	Name of Panchayath	Name of Village	Block No.	Survey NO. & Subdivision No.	Remarks
127	SHOLAYAR	KOTTATHARA	-	725/4,5,6	- DIMO -
128	"	"	-	726/5,6,7	"
129	"	"	-	747/2	"
130	"	"	-	748/5,4	"
131	"	"	-	749/2,3	"
132	"	"	-	751/3,4,5	"
133	"	"	-	752/5,6,7	"
134	"	"	-	753/4	"
135	"	"	-	756/7,8,9,10	"
136	"	"	-	762/6,11,30	"
137	"	"	-	762/50,51,52	- DIMO -
138	"	"	-	762/56,57,59	"
139	"	"	-	763/4,5,6,7	"
140	"	"	-	764/3,4	"
141	"	"	-	765/2	"
142	"	"	-	766/4	"
143	"	"	-	768/4,5,6	"
144	"	"	-	769/2,3,4	"

(9)

District : PALAKKAD

Taluk : MANNARKAD

List of ESA Lands in Village... KOTTATHARA Panchayath... SHOLAYAR

No.	Name of Panchayath	Name of Village	Block No.	Survey NO. & Subdivision No.	Remarks
145	SHOLAYAR	KOTTATHARA	-	773/3,4,5,6	- 21100 -
146	"	"	-	774/2	"
147	"	"	-	778/3	61000
148	"	"	-	780/2	"
149	"	"	-	784/3	"
150	"	"	-	785/6	"
151	"	"	-	786/3	"
152	"	"	-	790/3,4	- 21100 -
153	"	"	-	792	61000
154	"	"	-	793	61000
155	"	"	-	794/3,4	- 21100 -
156	"	"	-	795/3	61000
157	"	"	-	795/5	21100
158	"	"	-	796/2	61000
159	"	"	-	797/2	"
160	"	"	-	799/2,3	- 21100 -
161	"	"	-	800/5	"
162	"	"	-	809/2	"

District : PALAKKAD

Taluk : MANNARKAD

List of ESA Lands in Village KOTTATHARA Panchayath..... SHOLAYAR

No.	Name of Panchayath	Name of Village	Block No.	Survey NO. & Subdivision No.	Remarks
163	SHOLAYAR	KOTTATHARA	-	810/1,3,4,5	നീക്കം
164	"	"	-	810/7,8,	"
165	"	"	-	812	നീക്കം
166	"	"	-	813	ഒന്നാം
167	"	"	-	814	ഒന്നാം
168	"	"	-	815/2	നീക്കം
169	"	"	-	816	ഒന്നാം
170	"	"	-	818	"
171	"	"	-	819/3,4	നീക്കം
172	"	"	-	821	ഒന്നാം
173	"	"	-	823/4,5	നീക്കം
174	"	"	-	835/2	ഒന്നാം
175	"	"	-	836/2,3	നീക്കം
176	"	"	-	837/4	നീക്കം
177	"	"	-	842/6,7	നീക്കം
178	"	"	-	844/1	ഒന്നാം
179	"	"	-	844/2	നീക്കം
180	"	"	-	845/1	ഒന്നാം

(11)

District : POLAKKAD

Taluk : MANKARAD

List of ESA Lands in Village KOTTATHARA Panchayath SHOLAYAR

No.	Name of Panchayath	Name of Village	Block No.	Survey NO. & Subdivision No.	Remarks
181	SHOLAYAR	KOTTATHARA	-	845/2	നീക്കം
182	"	"	-	848/2,3	"
183	"	"	-	849/1,2,3,4	നീക്കം
184	"	"	-	850/3,4,5	"
185	"	"	-	851/2	"
186	"	"	-	854	വെറുത്തുപോയി 264
187	"	"	-	881/3	നീക്കം
188	"	"	-	868	ഒന്നടി
189	"	"	-	871	"
190	"	"	-	875	"
191	"	"	-	878	"
192	"	"	-	882/1,2	നീക്കം 2000/100
193	"	"	-	884/3,4	നീക്കം
194	"	"	-	885/4,5	"
195	"	"	-	1122/2	ഒന്നടി
196	"	"	-	1123	ഒന്നടി
197	"	"	-	1124/1	"
198	"	"	-	1128	"

(12)

District : PALAKKAD

Taluk : MANWARAKAD

List of ESA Lands in Village KOTTATHARA Panchayath... SHOLAYAR

No.	Name of Panchayath	Name of Village	Block No.	Survey NO. & Subdivision No.	Remarks
199	SHOLAYAR	KOTTATHARA	-	1129	Cross
200	"	"	-	1134/2, 8, 9	- Nil -
201	"	"	-	1136/3, 6	"
202	"	"	-	1138/2, 3, 4, 5	"
203	"	"	-	1139/3	"
204	"	"	-	1140/1, 4, 5	"
205	"	"	-	1144/PE	Nil
206	"	"	-	1145/2	"
207	"	"	-	1148/1	Cross
208	"	"	-	1150	"
209	"	"	-	1151	"
210	"	"	-	1152	"
211	"	"	-	1155	"
212	"	"	-	1159	"
213	"	"	-	1161	"
214	"	"	-	1166	"
215	"	"	-	1167	"
216	"	"	-	1169/3	"



(13)

District : PBLAKKAD

Taluk : MANNARKAD

List of ESA Lands in Village...KOTTATHARA... Panchayath...SHOLAYUR.....

No.	Name of Panchayath	Name of Village	Block No.	Survey NO. & Subdivision No.	Remarks
217	SHOLAYUR	KOTTATHARA	-	1181	67000
218	"	"	-	1182	"
219	"	"	-	1184	"
220	"	"	-	1185	"
221	"	"	-	1188	"
222	"	"	-	1189	"
223	"	"	-	1190	"
224	"	"	-	1197	"
225	"	"	-	1198	"
226	"	"	-	1199	"
227	"	"	-	1200	"
228	"	"	-	1202	"
229	"	"	-	1205	"
230	"	"	-	1206	"
231	"	"	-	1209	"
232	"	"	-	1211	"
233	"	"	-	1213/3	"
234	"	"	-	1214	"

(14)

District : PALAKKAD

Taluk : MANNARKAD

List of ESA Lands in Village.....KOTTATHARA Panchayath.....SHOLAYUR..

No.	Name of Panchayath	Name of Village	Block No.	Survey NO. & Subdivision No.	Remarks
235	SHOLAYUR	KOTTATHARA	-	1217	Grass
236	"	"	-	1219	"
237	"	"	-	1223	"
238	"	"	-	1225	"
239	"	"	-	1227	"
240	"	"	-	1236	"
241	"	"	-	1237	"
242	"	"	-	1238	"
243	"	"	-	1246	"
244	"	"	-	1249	"
245	"	"	-	1252	"
246	"	"	-	1254	"
247	"	"	-	1264/pt	Grass + Cottages
248	"	"	-	1267/pt	Grass + Cottages
249	"	"	-	1271/3	Grass
250	"	"	-	1275/2	Grass
251	"	"	-	1279	Grass
252	"	"	-	1280	Grass

District : DALAKKAD

Taluk : MANNARKAD

List of ESA Lands in Village. KOTTATHARA Panchayath. SHOLAYUR


No.	Name of Panchayath	Name of Village	Block No.	Survey NO. & Subdivision No.	Remarks
253	SHOLAYUR	KOTTATHARA	-	1281/1	GRS
254	"	"	-	1289	"
255	"	"	-	1291	"
256	"	"	-	1303	"
257	"	"	-	1337	"
258	"	"	-	1318	"
259	"	"	-	1337	"
260	"	"	-	1819/pt	GRS
261	"	"	-	544/2	GRS
262	"	"	-	545/6,7	"
263	"	"	-	567/3	"
264	"	"	-	575	GRS
265	"	"	-	576	"
266	"	"	-	581	"
267	"	"	-	582	"
268	"	"	-	585	"
269	"	"	-	586	"
270	"	"	-	534	"

District : PALAKKAD

Taluk : MANNARKAD

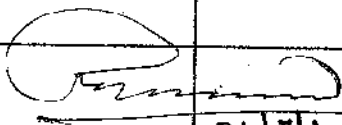
List of ESA Lands in Village KOTTATHARA Panchayath. SHOLAYUR


S.No.	Name of Panchayath	Name of Village	Block No.	Survey NO. & Subdivision No.	Remarks
271	SHOLAYUR	KOTTATHARA	-	535	Grms
272	"	"	-	536	"
273	"	"	-	551/2	Grms
274	"	"	-	552	"
275	"	"	-	556	"
276	"	"	-	557	"
277	"	"	-	587/3,4	Grms
278	"	"	-	588	Grms
279	"	"	-	594	"
280	"	"	-	595	"
281	"	"	-	596	"
282	"	"	-	249/pt	Grms
283	"	"	-	613/2pt	"


  
**AGRICULTURAL OFFICER**  
 Krishnabavan, Sholayur  
 Mettathukadu PO  
 Palakkad Di 878581

  
**VILLAGE OFFICER**  
 KOTTATHARA

  
**PRESIDENT**  
 Sholayoor Grama Panchayat

  
**Secretary**  
 Sholayoor Grama Panchayath

  
**RANGE FOREST OFFICER**  
 AGALI

  
**SREEJU.C.R.**  
 (S.65)

①

District : PALAKKAD

Taluk : MANNARKAD

List of ESA Lands in Village Sholayar..... Panchayath.....Sholayar.....

Sl.No.	Name of Panchayath	Name of Village	Block No.	Survey NO. & Subdivision No.	Remarks
1	Sholayar	Sholayar	-	890/2	2mo
2				4	2mo
3				7	2mo
4				8	2mo
5				896/2	2mo
6				5	2mo
7				6	2mo
8				11	2mo
9				903/1	2mo ✓
10				943	2mo
11				947	"
12				951	"
13				952	"
14				981	"
15				982	"
16				983	"
17				984	"
18				990/2	2mo ✓
19				4	2mo ✓

(2)

District : Palakkad

Taluk : Mannarkad

List of ESA Lands in Village Sholayur.... Panchayath.....Sholayur.....

Sl.No.	Name of Panchayath	Name of Village	Block No.	Survey NO. & Subdivision No.	Remarks
20	Sholayur	Sholayur	-	994	cm 13
21				995	cm 13
22				999	cm 13
23				1026	"
24				1027	"
25				1033	"
26				1067 pt	"
27				1069 pt	"
28				1074 pt	"
29				1077 pt	"
30				1079 pt	"
31				1080 pt	"
32				1082 pt	"
33				1099	"
34				1100	"
35				1102	"
36				1104	"
37				1117	"
38				1119	cm 13

③

District : Palakkad

Taluk : Mannarlead

List of ESA Lands in Village...Shalayur..... Panchayath.....Shalayur.....

Sl.No.	Name of Panchayath	Name of Village	Block No.	Survey NO. & Subdivision No.	Remarks
39	shalayur	shalayur	-	1120	emil
40				1304	"
41				1305	"
42				1306	"
43				1307	"
44				1309	"
45				1310	"
46				1311	"
47				1312	"
48				1319	"
49				1329	"
50				1330	"
51				1340	"
52				1341	"
53				1348	"
54				1376	"
55				1379	"
56				1381	"
57				1383	emil

Contd. 2 page

④

District : Palakkad

Taluk : Mannarkad

List of ESA Lands in Village... Sholayar... Panchayath... Sholayar.....

Sl.No.	Name of Panchayath	Name of Village	Block No.	Survey NO. & Subdivision No.	Remarks
58	sholayar	sholayar	-	1385	ശ്ശ
59				1387	"
60				1388	"
61				1390	"
62				1392	"
63				1393	"
64				1394	"
65				1396	"
66				1397	"
67				1408	"
68				1414	"
69				1415	"
70				1416	"
71				1425	"
72				1426	"
73				1429	"
74				1430	"
75				1468/2	ശ്ശ
76				1472/2	ശ്ശ

Cand. shayar



5

District : Palakkad

Taluk : Mannarkad

List of ESA Lands in Village...sholayur..... Panchayath.....sholayur.....

Sl.No.	Name of Panchayath	Name of Village	Block No.	Survey NO. & Subdivision No.	Remarks
77	sholayur	sholayur	-	1474 / 5pt	Diminished
78				21pt	"
79				22pt	"
80				23pt	"
81				27pt	"
82				28pt	"
83				29pt	"
84				1501	CSA 8
85				1509	"
86				1512	"
87				1517	"
88				1519	"
89				1522	"
90				1527	"
91				1528	"
92				1530	"
93				1531	"
94				1541	"
95				1542	"

⑥

District : Dabalkad

Taluk : Mannankad

List of ESA Lands in Village.....Sholayur..... Panchayath.....Sholayur.....

Sl.No.	Name of Panchayath	Name of Village	Block No.	Survey NO. & Subdivision No.	Remarks
96	Sholayur	Sholayur	-	1548/2pt	2/10/10/10/10
97				1549/1pt	"
98				2pt	"
99				3pt	"
100				1550/1pt	"
101				3pt	"
102				4pt	"
103				1551/2pt	"
104				1557/2pt	"
105				3pt	"
106				1558/5pt	"
107				6pt	"
108				7pt	"
109				8pt	"
110				9pt	"
111				1559/4pt	"
112				1564/5pt	"
113				6pt	2/10/10/10/10
114				1574	0/1/1

9

District : Pattadak

Taluk : Mannarkal

List of ESA Lands in Village...Sholapur..... Panchayath...sholapur.....

Sl.No.	Name of Panchayath	Name of Village	Block No.	Survey NO. & Subdivision No.	Remarks
115	sholapur	sholapur	-	1595	2/3
116				1579	"
117				1591	"
118				1592	"
119				1614/2	2/70
120				3	5/70
121				1615/2pt	2/70 + 1/10/2/70
122				1617/2pt	"
123				1618/2pt	"
124				1619/3pt	"
125				1628/4pt	"
126				1639/3	2/70
127				1655/2	2/70
128				1663/2pt	2/70 + 1/10/2/70
129				1687/2pt	"
130				4pt	"
131				5pt	"
132				6pt	"
133				7pt	2/70 + 1/10/2/70



9

District : Palakkad

Taluk : Mannarkkad

List of ESA Lands in Village... Sholayur... Panchayath... Sholayur.....

Sl.No.	Name of Panchayath	Name of Village	Block No.	Survey NO. & Subdivision No.	Remarks
153	Sholayur	Sholayur	-	1700   1st pt	also to be taken
154				11 pt	"
155				12 pt	"
156				1701	Chms
157				1702	"
158				1703	"
159				1704	"
160				1705	"
161				1706	"
162				1707   2pt	also to be taken
163				3pt	"
164				4pt	"
165				5pt	"
166				6pt	"
167				7pt	"
168				8pt	"
169				9pt	"
170				10pt	"
171				11pt	"

District : Palakkad

Taluk : Mannarkkad

List of ESA Lands in Village... Sholayur..... Panchayath... Sholayur.....

Sl.No.	Name of Panchayath	Name of Village	Block No.	Survey NO. & Subdivision No.	Remarks
172	sholayur	Sholayur	-	17 07   12 pt	Orma + Orma
173				13 pt	Orma + Orma
174				14 pt	Orma + Orma
175				15 pt	"
176				16 pt	"
177				17 pt	"
178				18 pt	"
179				1708	Orma
180				1709	"
181				1710	"
182				1711	"
183				1712	"
184				1713	"
185				1714	"
186				1715	"
187				1716	"
188				1717	"
189				1718	"
190				1719	"

(11)

District : Palakkad

Taluk : Mannarkkad

List of ESA Lands in Village...Sholayur..... Panchayath...Sholayur.....

Sl.No.	Name of Panchayath	Name of Village	Block No.	Survey NO. & Subdivision No.	Remarks
191	Sholayur	Sholayur	-	1720	End
192				1721	End
193				1722	"
194				1723	"
195				1724   4 pt	Eligible for
196				5 pt	"
197				6 pt	"
198				7 pt	"
199				8 pt	"
200				9 pt	"
201				10 pt	"
202				11 pt	"
203				12 pt	"
204				13 pt	"
205				14 pt	"
206				15 pt	"
207				16 pt	"
208				17 pt	"
209				18 pt	"
210				19 pt	"

(12)

District : Palakkad

Taluk : Mannarkkud

List of ESA Lands in Village...Sholayur..... Panchayath...Sholayur.....

Sl.No.	Name of Panchayath	Name of Village	Block No.	Survey NO. & Subdivision No.	Remarks
211	Sholayur	Sholayur	-	1725	canal
212				1726	"
213				1727	"
214				1729/3	canal
215				1731/4pt	Sholayur canal
216				5pt	"
217				6pt	"
218				7pt	"
219				8pt	"
220				9pt	"
221				10pt	"
222				11pt	"
223				12pt	"
224				13pt	"
225				14pt	"
226				15pt	"
227				16pt	"
228				17pt	"
229				1732/2pt	"



District : Palakkad

Taluk : Mannarkki

## List of ESA Lands in Village... Shalayur..... Panchayath..... Shalayur.....

Sl.No.	Name of Panchayath	Name of Village	Block No.	Survey NO. & Subdivision No.	Remarks
230	Shalayur	Shalayur	-	1732   3pt	ഉപയോഗപ്രദമാണ്
231				4pt	"
232				5pt	"
233				6pt	"
234				7pt	"
235				8pt	"
236				9pt	"
237				10pt	"
238				11pt	"
239				12pt	"
240				13pt	"
241				14pt	"
242				15pt	"
243				16pt	"
244				17pt	"
245				1733   3pt	"
246				4pt	"
247				5pt	"
248				6pt	"

(15)

District : Palakkad

Taluk : Mannarkkad

List of ESA Lands in Village...Sholayur.... Panchayath...Sholayur.....

Sl.No.	Name of Panchayath	Name of Village	Block No.	Survey NO. & Subdivision No.	Remarks
249	Sholayur	Sholayur	-	1733   7pt	21.704-00022m
250				8pt	"
251				9pt	"
252				10pt	"
253				1734   3	21.700
254				4	"
255				5	"
256				6	"
257				7	"
258				8	"
259				9	"
260				10	"
261				11	"
262				12	"
263				13	"
264				14	"
265				15	"
266				16	"
267				1735   1	"

(15)

District : Palakkad

Taluk : Mannarkkad

List of ESA Lands in Village... Sholayur... Panchayath... Sholayur.....

Sl.No.	Name of Panchayath	Name of Village	Block No.	Survey NO. & Subdivision No.	Remarks
268	sholayur	Sholayur	-	1736   2pt	21m 4 0 0 0 0 0
269				1737 pt	"
270				1738   2	21m 0
271				3	"
272				4	"
273				5	"
274				1739   2pt	21m 0 0 0 0 0 0
275				3pt	"
276				4pt	"
277				5pt	"
278				6pt	"
279				7pt	"
280				1740   3	21m 0
281				4	"
282				5	"
283				1741   2 pt	21m 0 0 0 0 0 0
284				3pt	"
285				4pt	"
286				5pt	"

(16)

District : Palakkad

Taluk : Mannankkad

## List of ESA Lands in Village...sholayur... Panchayath...Sholayur.....

Sl.No.	Name of Panchayath	Name of Village	Block No.	Survey NO. & Subdivision No.	Remarks
287	Sholayur	Sholayur	—	1742 pt	2d mot of 10/10/10
<del>288</del>				1744/2	"
289				1745 pt	"
290				1747 pt	"
291				1761	25/15
292				1762	"
293				1763/2	"
294				1770	"
295				1771	"
296				1814/2	2/10
297				1815/4	"
298				1816/4	"
299				1817/3	"
300				4	"
301				1820/1	"
302				1858/3	"
303				4	"
304				1859/2	"
305				1861	25/15

District : Dakshin  
Taluk : Mannan kad

List of ESA Lands in Village.....Sholayar..... Panchayath.....sholayar.....

Sl.No.	Name of Panchayath	Name of Village	Block No.	Survey NO. & Subdivision No.	Remarks
306	sholayar	Sholayar	1	1867	2/10
307				1870	2/10
308				1871 pt	2/10 at 10/10/10
309				1873	2/10
310				1875/2	2/10 ✓
311				1878/2 pt	2/10 at 10/10/10
312				3 pt	2/10 at 10/10/10
313				5 pt	2/10 at 10/10/10
314				1880	2/10
315				1881	"
316				1886	"
317				1889	"
318				1891	"
319				1896	"
320				1897/3	2/10
321				4	2/10
322				1898 pt	2/10 at 10/10/10
323				1899	2/10
324				1900	2/10

District : Pakkhal  
Taluk : Mannarkhad

List of ESA Lands in Village... Sholapur... Panchayath... Sholapur...

Sl.No.	Name of Panchayath	Name of Village	Block No.	Survey NO. & Subdivision No.	Remarks
325	Sholapur	Sholapur	-	1901	2/10
326				1903   2 Pt	2/10
327				3 Pt	u
328				4 Pt	u
329				5 Pt	u
330				6 Pt	u
331				7 Pt	u
332				8 Pt	u
333				9 Pt	u
334				10 Pt	u
335				1904	2/10
336				1905	2/10
337				1906	2/10
338				1686   2	2/10
339				891   2	2/10
340				1688 Pt	2/10
341				1728   2	2/10
342				3	u
343				4	u

District : Palakkad

Taluk : Mannarsikkad

## List of ESA Lands in Village... Sholayur..... Panchayath..... Sholayur.....

Sl.No.	Name of Panchayath	Name of Village	Block No.	Survey NO. & Subdivision No.	Remarks
344	Sholayur	Sholayur	-	1728/5	2/100
345				6	"
346				7	"
347				8	"
348				9	2/100
349				1827 pt.	2/100
350				1839/3	2/100
351				4	2/100
352				1857/2	"
353				1855/5	"
354				6	"
355				7	"
356				8	"
357				9	"
358				11	"
359				1851/6	"
360				7	"
361				8	"
362				1866/5	2/100

District : Palakkad  
Taluk : Mannarkkad

List of ESA Lands in Village... Sholayur... Panchayath... Sholayur...

Sl.No.	Name of Panchayath	Name of Village	Block No.	Survey NO. & Subdivision No.	Remarks
363	Sholayur	Sholayur	-	1883/3	almo
364				1890/3	almo
365				4	"
366				5	"
367				1862/4	"
368				5	almo
Un surveyed [Area State Boundary] is also included in ESA Land in this village					
<p><b>AGRICULTURAL OFFICER</b> Kushibhavan, Sholayur Mettathukadu PO Palakkad Dt 673521</p> <p><b>SECRETARY</b> Sholayoor Grama Panchayath Sholayoor Grama Panchayath</p> <p><b>RANGE FOREST OFFICER</b> Mannarkkad</p> <p><b>RESIDENT</b> Sholayoor Grama Panchayath</p>					
<p>Rajesh P.O [Sgs]</p>					



List of FSA Lands in Village KOLLAMALA.. Panchayath.....P.G.P.L.....

Sl. No.	Name of Panchayath	Name of Village	Block No.	Survey NO. & Subdivision No.	Remarks old
1	Agali	beallamala	01	1/-	1/1 pt
2	"	"		16/2	4/pt
3	"	"		28/pt	12/-
4	"	"		29/pt	44/pt
5	"	"		56/pt	23/9 pt
6	"	"		69/-	
7	"	"		167/-	
8	"	"		173-	
9	"	"		253/23-	
10	"	"		313/8 -	
11	"	"		314/3 -	
12	"	"		315/14,9 -	
13	"	"		1198/15,16 -	
14	"	"		503/5 -	
15	"	"		605/pt.	
16	"	"		636/pt	
17	"	"		655/-	
18	"	"		685/-	1957/pt
19	"	"		686/-	1958/pt

*R. F. O. Agali*

*[Signature]*  
VILLAGE OFFICER  
KOLLAMALA

Secretary

Agali Grama Panchayat  
Agali P.O. Patakkad Dt.

*[Signature]*  
P. S. S. S. S. S.

*[Signature]*  
Ramesan P.S.  
District Surveyor  
Raman Range.

List of ESA Lands in Village..... Panchayath.....

Sl. No.	Name of Panchayath	Name of Village	Block No.	Survey NO. & Subdivision No.	Remarks
	Agali	Kallamala	01	688/-	
				689/-	
				682/-	
				709/-	
				731/-	
				745/6-	
				748/3	
				750/-	
				805/-	
				1139/pt	
				1151/pt	

*[Handwritten signatures and stamps]*  
 P. S. S. ...  
 F. W. S.  
 ...

*[Handwritten signature]*  
 R. S. O.  
 Agali  
 VILLAGE OFFICE  
 KALLAMALA

*[Handwritten signature]*  
 1/2 Revenue P.K.  
 Assistant in charge  
 Bharnik Range


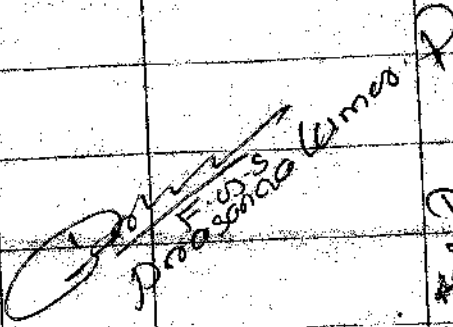




*[Handwritten signature]*  
 Secretary  
 Agali Grama Panchayat  
 Agali, P.O., Palakkad Dt.



District : PALAKKAD

Taluk : MANNARKKAD

of ESA Lands in Village KALLAMALA... Panchayath... THACHAMPARA...

Sl. No.	Name of Panchayath	Name of Village	Block No.	Survey NO. & Subdivision No.	Remarks
1)	Thachampara	kallamala	01	1151 P1	
				 Panchayath Officer	
	<b>PRESIDENT</b> Thachampara Grama Panchayath				
					
	<b>SECRETARY</b> Thachampara Grama Panchayath				
					
		<b>VILLAGE OFFICER</b> KALLAMALA			
					
				<b>RAMACHANDRAN MUTTU</b> RANGE FOREST OFFICER MANNARKKAD RANGE	

	കാഞ്ഞിരപ്പുഴ	പാലക്കയം	-	2060വി	
	കാഞ്ഞിരപ്പുഴ	പാലക്കയം	-	2061/2	
81	കാഞ്ഞിരപ്പുഴ	പാലക്കയം	-	2062/2	
82	കാഞ്ഞിരപ്പുഴ	പാലക്കയം	-	2063	
83	കാഞ്ഞിരപ്പുഴ	പാലക്കയം	-	2064/2,3	
84	കാഞ്ഞിരപ്പുഴ	പാലക്കയം	-	2068/2	
85	കാഞ്ഞിരപ്പുഴ	പാലക്കയം	-	2069 വി	
86	കാഞ്ഞിരപ്പുഴ	പാലക്കയം	-	2070/1,4	കാഞ്ഞിര പ്പുഴ ഡാം
87	കാഞ്ഞിരപ്പുഴ	പാലക്കയം	-	2072 വി	
88	കാഞ്ഞിരപ്പുഴ	പാലക്കയം	-	2073 വി	
89	കാഞ്ഞിരപ്പുഴ	പാലക്കയം	-	2074 വി	
90	കാഞ്ഞിരപ്പുഴ	പാലക്കയം	-	2075 വി	
91	കാഞ്ഞിരപ്പുഴ	പാലക്കയം	-	2077 വി	
92	കാഞ്ഞിരപ്പുഴ	പാലക്കയം	-	2079/3	
93	കാഞ്ഞിരപ്പുഴ	പാലക്കയം	-	2080 വി.	
94	തച്ചമ്പാറ	പാലക്കയം	-	2081 വി.	
95	തച്ചമ്പാറ	പാലക്കയം	-	2089 വി.	
96	തച്ചമ്പാറ	പാലക്കയം	-	2090വി.	
97	തച്ചമ്പാറ	പാലക്കയം	-	2091 വി.	
98	തച്ചമ്പാറ	പാലക്കയം	-	2093/1,2,4,5	
99	തച്ചമ്പാറ	പാലക്കയം	-	2099 വി.	
100	തച്ചമ്പാറ	പാലക്കയം	-	2102	പുഴ
101	തച്ചമ്പാറ	പാലക്കയം	-	2118	പുഴ
102	തച്ചമ്പാറ	പാലക്കയം	-	2121 വി.	
103	തച്ചമ്പാറ	പാലക്കയം	-	2126 വി.	
104	തച്ചമ്പാറ	പാലക്കയം	-	2127	പുഴ
105	തച്ചമ്പാറ	പാലക്കയം	-	2150 വി.	
106	തച്ചമ്പാറ	പാലക്കയം	-	2151 വി.	
107	തച്ചമ്പാറ	പാലക്കയം	-	2152 വി.	
108	തച്ചമ്പാറ	പാലക്കയം	-	2153/2 വി.	പുഴ
109	തച്ചമ്പാറ	പാലക്കയം	-	2154 വി.	
110	തച്ചമ്പാറ	പാലക്കയം	-	2155 വി.	
111	തച്ചമ്പാറ	പാലക്കയം	-	2156 വി.	
112	തച്ചമ്പാറ	പാലക്കയം	-	2157/1 വി.	

	തച്ചമ്പാറ	പാലക്കയം	-	2158	പുഴ
	തച്ചമ്പാറ	പാലക്കയം	-	2160/1,3,4,5	
65	തച്ചമ്പാറ	പാലക്കയം	-	2161/4	
66	തച്ചമ്പാറ	പാലക്കയം	-	2163	പുർണ്ണം
67	തച്ചമ്പാറ	പാലക്കയം	-	2164	പുർണ്ണം
68	തച്ചമ്പാറ	പാലക്കയം	-	2165	പുർണ്ണം
69	തച്ചമ്പാറ	പാലക്കയം	-	2166/2	
70	തച്ചമ്പാറ	പാലക്കയം	-	2170/4,5	
71	തച്ചമ്പാറ	പാലക്കയം	-	2171	പുർണ്ണം
72	തച്ചമ്പാറ	പാലക്കയം	-	2172/1,2	
73	തച്ചമ്പാറ	പാലക്കയം	-	2173/3	
74	തച്ചമ്പാറ	പാലക്കയം	-	2210 വീ.	
75	തച്ചമ്പാറ	പാലക്കയം	-	2211 വീ.	
76	തച്ചമ്പാറ	പാലക്കയം	-	2214 വീ.	
77	തച്ചമ്പാറ	പാലക്കയം	-	2220/2,3	
78	തച്ചമ്പാറ	പാലക്കയം	-	2221/1 വീ, 2,3,4,5	
79	തച്ചമ്പാറ	പാലക്കയം	-	2222/3 വീ	
80	തച്ചമ്പാറ	പാലക്കയം	-	2223/5	
81	തച്ചമ്പാറ	പാലക്കയം	-	2225 വീ.	
82	തച്ചമ്പാറ	പാലക്കയം	-	2226/4 വീ	
83	തച്ചമ്പാറ	പാലക്കയം	-	2254 വീ.	
84	തച്ചമ്പാറ	പാലക്കയം	-	2256 വീ.	
85	കരിമ്പ	പാലക്കയം	-	2259/9-2	
86	കരിമ്പ	പാലക്കയം	-	2261/2 വീ, 3 വീ	
87	കരിമ്പ	പാലക്കയം	-	2262/3	
88	കരിമ്പ	പാലക്കയം	-	2268 വീ	
89	കരിമ്പ	പാലക്കയം	-	2269 വീ	
90	കരിമ്പ	പാലക്കയം	-	2271 വീ	
91	കരിമ്പ	പാലക്കയം	-	2277 വീ	
92	കരിമ്പ	പാലക്കയം	-	2279/3 വീ	
93	കരിമ്പ	പാലക്കയം	-	2280 വീ	
94	കരിമ്പ	പാലക്കയം	-	2282/3 വീ	
95	കരിമ്പ	പാലക്കയം	-	2283/2 വീ	
96	കരിമ്പ	പാലക്കയം	-	2284/2	
97	കരിമ്പ	പാലക്കയം	-	2285/5	
98	കരിമ്പ	പാലക്കയം	-	2286/5	

100	കരിമ്പ	പാലക്കയം	-	2287/3	
101	കരിമ്പ	പാലക്കയം	-	2288/1,2,4	
102	കരിമ്പ	പാലക്കയം	-	2289/5	
103	കരിമ്പ	പാലക്കയം	-	2290 വി	
104	തച്ചമ്പാറ	പാലക്കയം	-	2292 വി	
105	തച്ചമ്പാറ	പാലക്കയം	-	2293 വി	
106	തച്ചമ്പാറ	പാലക്കയം	-	2296 വി	
107	തച്ചമ്പാറ	പാലക്കയം	-	2298 വി	
108	തച്ചമ്പാറ	പാലക്കയം	-	2301 വി	
109	തച്ചമ്പാറ	പാലക്കയം	-	2302 വി	
110	തച്ചമ്പാറ	പാലക്കയം	-	2303	പുഴ
111	തച്ചമ്പാറ	പാലക്കയം	-	2306 വി	
112	തച്ചമ്പാറ	പാലക്കയം	-	2308 വി	
113	തച്ചമ്പാറ	പാലക്കയം	-	2309	പുഴ
114	തച്ചമ്പാറ	പാലക്കയം	-	2310	പുഴ
115	തച്ചമ്പാറ	പാലക്കയം	-	2313/2 വി	
116	കരിമ്പ	പാലക്കയം	-	2314 വി	
117	കരിമ്പ	പാലക്കയം	-	2319/7	
118	കരിമ്പ	പാലക്കയം	-	2321	പുഴ
119	കരിമ്പ	പാലക്കയം	-	2328 വി	
120	കരിമ്പ	പാലക്കയം	-	2329 വി	
121	കരിമ്പ	പാലക്കയം	-	2330 വി	
122	കരിമ്പ	പാലക്കയം	-	2331 വി	
123	കരിമ്പ	പാലക്കയം	-	2332 വി	
124	കരിമ്പ	പാലക്കയം	-	2334 വി	
				2335 വി	

*[Signature]*  
**PRESIDENT**  
 Thachampara Grama Panchayath

*[Signature]*  
**PRESIDENT**  
 Thenkara Grama Panchayath

*[Signature]*  
**PRESIDENT**  
 Kanhirapuzha Grama Panchayath

*[Signature]*  
 Thachampara, Palakkad Dt.  
 Pin: 678 592.

*[Signature]*  
**PRESIDENT**  
 Karimba Grama Panchayath

*[Signature]*  
**M. BALACHANDRAN**  
 Secretary  
 Karimba Grama Panchayath

*[Signature]*  
**24/7/15**  
**Agricultural Officer**  
 Krishibhavan  
 Karimba - 678 592

*[Signature]*  
**SECRETARY**  
 Thachampara Grama Panchayath

*[Signature]*  
**Secretary**  
 Kanhirapuzha Grama Panchayath

*[Signature]*  
**RAMACHANDRAN MUTTIL**  
 RANGE FOREST OFFICER  
 MANNARKKAD RANGE

*[Signature]*  
**വില്ലേജ് ഓഫീസർ**  
 പാലക്കയം

*[Signature]*  
**M.R. Sathesh chandray**

*[Signature]*  
**Agricultural Officer**  
 Krishibhavan  
 Thenkara  
 Pottassery


*[Signature]*  
**AGRICULTURAL OFFICER**  
**KRISHI BHAVAN**  
 POTTASSERY-674500  
 Kanhirapuzha

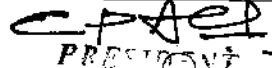
*[Signature]*  
**Secretary**  
 Thenkara Grama Panchayath


	തച്ചമ്പാറ	പാലക്കയം	-	2158	പുഴ
	തച്ചമ്പാറ	പാലക്കയം	-	2160/1,3,4,5	
65	തച്ചമ്പാറ	പാലക്കയം	-	2161/4	
66	തച്ചമ്പാറ	പാലക്കയം	-	2163	പൂർണ്ണം
67	തച്ചമ്പാറ	പാലക്കയം	-	2164	പൂർണ്ണം
68	തച്ചമ്പാറ	പാലക്കയം	-	2165	പൂർണ്ണം
69	തച്ചമ്പാറ	പാലക്കയം	-	2166/2	
70	തച്ചമ്പാറ	പാലക്കയം	-	2170/4,5	
71	തച്ചമ്പാറ	പാലക്കയം	-	2171	പൂർണ്ണം
72	തച്ചമ്പാറ	പാലക്കയം	-	2172/1,2	
73	തച്ചമ്പാറ	പാലക്കയം	-	2173/3	
74	തച്ചമ്പാറ	പാലക്കയം	-	2210 വീ.	
75	തച്ചമ്പാറ	പാലക്കയം	-	2211 വീ.	
76	തച്ചമ്പാറ	പാലക്കയം	-	2214 വീ.	
77	തച്ചമ്പാറ	പാലക്കയം	-	2220/2,3	
				2221/1 വീ, 2,3,4,5	
78	തച്ചമ്പാറ	പാലക്കയം	-	2222/3 വീ	
79	തച്ചമ്പാറ	പാലക്കയം	-	2223/5	
80	തച്ചമ്പാറ	പാലക്കയം	-	2225 വീ.	
81	തച്ചമ്പാറ	പാലക്കയം	-	2226/4 വീ	
82	തച്ചമ്പാറ	പാലക്കയം	-	2254 വീ.	
83	തച്ചമ്പാറ	പാലക്കയം	-	2256 വീ.	
84	കരിമ്പ	പാലക്കയം	-	2259/9-2	
				2261/2 വീ, 3 വീ	
86	കരിമ്പ	പാലക്കയം	-	2262/3	
87	കരിമ്പ	പാലക്കയം	-	2268 വീ	
88	കരിമ്പ	പാലക്കയം	-	2269 വീ	
89	കരിമ്പ	പാലക്കയം	-	2271 വീ	
90	കരിമ്പ	പാലക്കയം	-	2277 വീ	
91	കരിമ്പ	പാലക്കയം	-	2279/3 വീ	
92	കരിമ്പ	പാലക്കയം	-	2280 വീ	
93	കരിമ്പ	പാലക്കയം	-	2282/3 വീ	
94	കരിമ്പ	പാലക്കയം	-	2283/2 വീ	
95	കരിമ്പ	പാലക്കയം	-	2284/2	
96	കരിമ്പ	പാലക്കയം	-	2285/5	
97	കരിമ്പ	പാലക്കയം	-	2286/5	





100	കരിമ്പ	പാലക്കയം	-	2287/3	
	കരിമ്പ	പാലക്കയം	-	2288/1,2,4	
101	കരിമ്പ	പാലക്കയം	-	2289/5	
102	കരിമ്പ	പാലക്കയം	-	2290 വീ	
103	തച്ചമ്പാറ	പാലക്കയം	-	2292 വീ	
104	തച്ചമ്പാറ	പാലക്കയം	-	2293 വീ	
105	തച്ചമ്പാറ	പാലക്കയം	-	2296 വീ	
106	തച്ചമ്പാറ	പാലക്കയം	-	2298 വീ	
107	തച്ചമ്പാറ	പാലക്കയം	-	2301 വീ	
108	തച്ചമ്പാറ	പാലക്കയം	-	2302 വീ	
109	തച്ചമ്പാറ	പാലക്കയം	-	2303	പൂഴ
110	തച്ചമ്പാറ	പാലക്കയം	-	2306 വീ	
111	തച്ചമ്പാറ	പാലക്കയം	-	2308 വീ	
112	തച്ചമ്പാറ	പാലക്കയം	-	2309	പൂഴ
113	തച്ചമ്പാറ	പാലക്കയം	-	2310	പൂഴ
114	തച്ചമ്പാറ	പാലക്കയം	-	2313/2 വീ	
115	കരിമ്പ	പാലക്കയം	-	2314 വീ	
116	കരിമ്പ	പാലക്കയം	-	2319/7	
117	കരിമ്പ	പാലക്കയം	-	2321	പൂഴ
118	കരിമ്പ	പാലക്കയം	-	2328 വീ	
119	കരിമ്പ	പാലക്കയം	-	2329 വീ	
120	കരിമ്പ	പാലക്കയം	-	2330 വീ	
121	കരിമ്പ	പാലക്കയം	-	2331 വീ	
122	കരിമ്പ	പാലക്കയം	-	2332 വീ	
123	കരിമ്പ	പാലക്കയം	-	2334 വീ	
124	കരിമ്പ	പാലക്കയം	-	2335 വീ	


  
**PRESIDENT**  
 Thachampara Grama Panchayath

  
**PRESIDENT**  
 Karimba Grama Panchayath


  
**Secretary**  
 Karimba Grama Panchayath

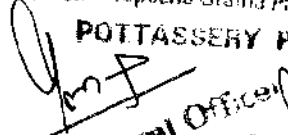
  
**PRESIDENT**  
 Kanthirapuzha Grama Panchayath

  
**Secretary**  
 Thachampara Grama Panchayath


  
**Secretary**  
 Kanthirapuzha Grama Panchayath


  
**Agricultural Officer**  
 Krishibhavan  
 Karimba - 676 500


  
**SECRETARY**  
 Thachampara Grama Panchayath

  
**Agricultural Officer**  
 Krishibhavan  
 Thenkara  
 Pottassery - 678 500

  
**RAMACHANDRAN MUTTI**  
 RANGE FOREST OFFICER  
 MANNARKKAD RANGE

  
 24.7.15  
 M.R. Sathesh Chandel  
 (FCS)

  
**SECRETARY**  
 KRISHI BHAVAN  
 POTTASSERY - 678 500  
 Kankivayal

  
**Secretary**  
 Thenkara Grama Panchayath

District : Palakkad  
 Taluk : Mannarkkad  
 Village Palakkayam


Panchayat: Thenkara, Kanhirapuzha,  
 Thachampara& Karimba

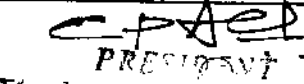
List of ESA Lands


Sr No.	Name Of Panchayat	Name of Village	Block No.	Survey No.&Subdivision No.	Remarks
1	തെങ്കര	പാലക്കയം	-	1959 വീ.	
2	തെങ്കര	പാലക്കയം	-	1960/1,6 2വീ, 3 വീ	
3	തെങ്കര	പാലക്കയം	-	2006/2 വീ	
4	തെങ്കര	പാലക്കയം	-	2007	പുഴ
5	തെങ്കര	പാലക്കയം	-	2008	പുഴ
6	തെങ്കര	പാലക്കയം	-	2009	പുഴ
7	തെങ്കര, കാഞ്ഞിരപ്പുഴ	പാലക്കയം	-	2010/2 വീ, 3 വീ	
8	കാഞ്ഞിരപ്പുഴ	പാലക്കയം	-	2011വീ	
9	കാഞ്ഞിരപ്പുഴ	പാലക്കയം	-	2012 വീ	
10	കാഞ്ഞിരപ്പുഴ	പാലക്കയം	-	2013 വീ	
11	കാഞ്ഞിരപ്പുഴ	പാലക്കയം	-	2016വീ	
12	കാഞ്ഞിരപ്പുഴ	പാലക്കയം	-	2017 വീ	
13	കാഞ്ഞിരപ്പുഴ	പാലക്കയം	-	2018	പുഴ
14	കാഞ്ഞിരപ്പുഴ	പാലക്കയം	-	2020/3	
15	കാഞ്ഞിരപ്പുഴ	പാലക്കയം	-	2021/2,3	
16	കാഞ്ഞിരപ്പുഴ	പാലക്കയം	-	2023/1	തോട്
17	കാഞ്ഞിരപ്പുഴ	പാലക്കയം	-	2028/1,3,7	തോട്
18	കാഞ്ഞിരപ്പുഴ	പാലക്കയം	-	2044/3 വീ	
19	കാഞ്ഞിരപ്പുഴ	പാലക്കയം	-	2045/2	
20	കാഞ്ഞിരപ്പുഴ	പാലക്കയം	-	2047 വീ	
21	കാഞ്ഞിരപ്പുഴ	പാലക്കയം	-	2048/2	
22	കാഞ്ഞിരപ്പുഴ	പാലക്കയം	-	2049 വീ	
23	കാഞ്ഞിരപ്പുഴ	പാലക്കയം	-	2050/2	
24	കാഞ്ഞിരപ്പുഴ	പാലക്കയം	-	2051വീ	
25	കാഞ്ഞിരപ്പുഴ	പാലക്കയം	-	2052/4 വീ	
26	കാഞ്ഞിരപ്പുഴ	പാലക്കയം	-	2053വീ	
27	കാഞ്ഞിരപ്പുഴ	പാലക്കയം	-	2058വീ	
28	കാഞ്ഞിരപ്പുഴ	പാലക്കയം	-	2059വീ	


20	കാഞ്ഞിരപ്പുഴ	പാലക്കയം	-	2060 വീ	
21	കാഞ്ഞിരപ്പുഴ	പാലക്കയം	-	2061/2	
22	കാഞ്ഞിരപ്പുഴ	പാലക്കയം	-	2062/2	
23	കാഞ്ഞിരപ്പുഴ	പാലക്കയം	-	2063	
24	കാഞ്ഞിരപ്പുഴ	പാലക്കയം	-	2064/2,3	
25	കാഞ്ഞിരപ്പുഴ	പാലക്കയം	-	2068/2	
26	കാഞ്ഞിരപ്പുഴ	പാലക്കയം	-	2069 വീ	
27	കാഞ്ഞിരപ്പുഴ	പാലക്കയം	-	2070/1,4	കാഞ്ഞിരപ്പുഴ ഡാം
28	കാഞ്ഞിരപ്പുഴ	പാലക്കയം	-	2072 വീ	
29	കാഞ്ഞിരപ്പുഴ	പാലക്കയം	-	2073 വീ	
30	കാഞ്ഞിരപ്പുഴ	പാലക്കയം	-	2074 വീ	
31	കാഞ്ഞിരപ്പുഴ	പാലക്കയം	-	2075 വീ	
32	കാഞ്ഞിരപ്പുഴ	പാലക്കയം	-	2077 വീ	
33	കാഞ്ഞിരപ്പുഴ	പാലക്കയം	-	2079/3	
34	കാഞ്ഞിരപ്പുഴ	പാലക്കയം	-	2080 വീ.	
35	തച്ചമ്പാറ	പാലക്കയം	-	2081 വീ.	
36	തച്ചമ്പാറ	പാലക്കയം	-	2089 വീ.	
37	തച്ചമ്പാറ	പാലക്കയം	-	2090 വീ.	
38	തച്ചമ്പാറ	പാലക്കയം	-	2091 വീ.	
39	തച്ചമ്പാറ	പാലക്കയം	-	2093/1,2,4,5	
40	തച്ചമ്പാറ	പാലക്കയം	-	2099 വീ.	
41	തച്ചമ്പാറ	പാലക്കയം	-	2102	പുഴ
42	തച്ചമ്പാറ	പാലക്കയം	-	2118	പുഴ
43	തച്ചമ്പാറ	പാലക്കയം	-	2121 വീ.	
44	തച്ചമ്പാറ	പാലക്കയം	-	2126 വീ.	
45	തച്ചമ്പാറ	പാലക്കയം	-	2127	പുഴ
46	തച്ചമ്പാറ	പാലക്കയം	-	2150 വീ.	
47	തച്ചമ്പാറ	പാലക്കയം	-	2151 വീ.	
48	തച്ചമ്പാറ	പാലക്കയം	-	2152 വീ.	
49	തച്ചമ്പാറ	പാലക്കയം	-	2153/2 വീ.	പുഴ
50	തച്ചമ്പാറ	പാലക്കയം	-	2154 വീ.	
51	തച്ചമ്പാറ	പാലക്കയം	-	2155 വീ.	
52	തച്ചമ്പാറ	പാലക്കയം	-	2156 വീ.	
53	തച്ചമ്പാറ	പാലക്കയം	-	2157/1 വീ.	


100	കരിമ്പ	പാലക്കയം	-	2287/3	
101	കരിമ്പ	പാലക്കയം	-	2288/1,2,4	
102	കരിമ്പ	പാലക്കയം	-	2289/5	
103	തച്ചമ്പാറ	പാലക്കയം	-	2290 വീ	
104	തച്ചമ്പാറ	പാലക്കയം	-	2292 വീ	
105	തച്ചമ്പാറ	പാലക്കയം	-	2293 വീ	
106	തച്ചമ്പാറ	പാലക്കയം	-	2296 വീ	
107	തച്ചമ്പാറ	പാലക്കയം	-	2298 വീ	
108	തച്ചമ്പാറ	പാലക്കയം	-	2301 വീ	
109	തച്ചമ്പാറ	പാലക്കയം	-	2302 വീ	
110	തച്ചമ്പാറ	പാലക്കയം	-	2303	പുഴ
111	തച്ചമ്പാറ	പാലക്കയം	-	2306 വീ	
112	തച്ചമ്പാറ	പാലക്കയം	-	2308 വീ	
113	തച്ചമ്പാറ	പാലക്കയം	-	2309	പുഴ
114	തച്ചമ്പാറ	പാലക്കയം	-	2310	പുഴ
115	തച്ചമ്പാറ	പാലക്കയം	-	2313/2 വീ	
116	കരിമ്പ	പാലക്കയം	-	2314 വീ	
117	കരിമ്പ	പാലക്കയം	-	2319/7	
118	കരിമ്പ	പാലക്കയം	-	2321	പുഴ
119	കരിമ്പ	പാലക്കയം	-	2328 വീ	
120	കരിമ്പ	പാലക്കയം	-	2329 വീ	
121	കരിമ്പ	പാലക്കയം	-	2330 വീ	
122	കരിമ്പ	പാലക്കയം	-	2331 വീ	
123	കരിമ്പ	പാലക്കയം	-	2332 വീ	
124	കരിമ്പ	പാലക്കയം	-	2334 വീ	
	കരിമ്പ	പാലക്കയം	-	2335 വീ	


  
**PRESIDENT**  
 Thachampara Grama Panchayath

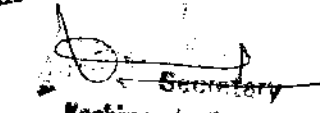
  
**PRESIDENT**  
 Karimba Grama Panchayath

  
**M. BALACHANDRAN**  
 Secretary  
 Karimba Grama Panchayath


  
**PRESIDENT**  
 Karimpuzha Grama Panchayath


  
**Agricultural Officer**  
 Karimpuzha


  
**Secretary**  
 Thachampara Grama Panchayath


  
**Secretary**  
 Karimpuzha Grama Panchayath


  
**RAMACHANDRAN MUTTI**  
 RANGE FOREST OFFICER  
 MANNARKKAD RANGE


  
**Agricultural Officer**  
 Karimpuzha


  
**M.R. Sathesh Chandray**  
 (FCS)

  
**Agricultural Officer**  
 Thenkara

  
**POTTASSERY P.O.**

  
**KRISHI BHAVAN**  
 Thenkara

  
**POTTASSERY**  
 Thenkara

  
**Secretary**  
 Thenkara Grama Panchayath

SI No	Name of Panchayath	Name of Village	Block No	Survey No & Sub Division No	Remarks
1	Malampuzha	Malampuzha I	26	1/3	
2	Malampuzha	Malampuzha I	26	2/1	
3	Malampuzha	Malampuzha I	26	2/2	
4	Malampuzha	Malampuzha I	26	2/3	
5	Malampuzha	Malampuzha I	26	2/4	⊗ BTR passage (BTR) approved by the committee.
6	Malampuzha	Malampuzha I	26	2/5	
7	Malampuzha	Malampuzha I	26	2/6	
8	Malampuzha	Malampuzha I	26	2/7	
9	Malampuzha	Malampuzha I	26	2/8	
10	Malampuzha	Malampuzha I	26	2/9	
11	Malampuzha	Malampuzha I	26	2/10	
12	Malampuzha	Malampuzha I	26	2/11	⊗ BTR passage (BTR) approved by the committee.
13	Malampuzha	Malampuzha I	26	2/12	
14	Malampuzha	Malampuzha I	26	2/13	
15	Malampuzha	Malampuzha I	26	2/14	
16	Malampuzha	Malampuzha I	26	2/17	
17	Malampuzha	Malampuzha I	26	2/18	
18	Malampuzha	Malampuzha I	26	2/19	
19	Malampuzha	Malampuzha I	26	2/20	
20	Malampuzha	Malampuzha I	26	2/21	
21	Malampuzha	Malampuzha I	26	2/22	
22	Malampuzha	Malampuzha I	26	2/26	
23	Malampuzha	Malampuzha I	26	2/29	

Secretary  
 Malampuzha Grama Panchayat

L.S. MURALI & SONS  
 Agricultural Office  
 Krishna Bhavan, Malampuzha  
 Malampuzha, District

VILLAGE OFFICER  
 MALAMPUZHA - I.

Block 26 (Rt. No. 2), Block 26  
 Malampuzha Grama Panchayat  
 President

Malampuzha Grama Panchayat  
 President

Malampuzha Grama Panchayat  
 President

24	Malampuzha	Malampuzha I	26	2/30	
25	Malampuzha	Malampuzha I	26	2/31	
26	Malampuzha	Malampuzha I	26	2/32	
27	Malampuzha	Malampuzha I	26	2/33	
28	Malampuzha	Malampuzha I	26	2/34	
29	Malampuzha	Malampuzha I	26	3/3	
30	Malampuzha	Malampuzha I	26	3/7pt	
31	Malampuzha	Malampuzha I	26	3/8	
32	Malampuzha	Malampuzha I	26	3/9	
33	Malampuzha	Malampuzha I	26	3/10	
34	Malampuzha	Malampuzha I	26	3/11	
35	Malampuzha	Malampuzha I	26	3/13	
36	Malampuzha	Malampuzha I	26	3/14	
37	Malampuzha	Malampuzha I	26	3/15	
38	Malampuzha	Malampuzha I	26	3/16	
39	Malampuzha	Malampuzha I	26	3/17	
40	Malampuzha	Malampuzha I	26	3/18	
41	Malampuzha	Malampuzha I	26	3/19	
42	Malampuzha	Malampuzha I	26	3/21	
43	Malampuzha	Malampuzha I	26	4/1	
44	Malampuzha	Malampuzha I	26	5/1	
45	Malampuzha	Malampuzha I	26	7/2	
46	Malampuzha	Malampuzha I	26	8/3	
47	Malampuzha	Malampuzha I	26	8/4	
48	Malampuzha	Malampuzha I	26	8/5	
49	Malampuzha	Malampuzha I	26	12/4	

*[Handwritten Signature]*  
 5/3/2024  
 1917  
 Grama Panchayat

**A. R. MURALI B. S. (AS)**  
 Agricultural Officer  
 Krishi Bhavan, Malampuzha (PO)  
 Palakkad, Pin: 678 643

**V. J. J. OFFICER**  
 MALAMPUZHA - I

**President**  
 Malampuzha Grama Pancha  
*[Handwritten Signature]*  
 Res. No 3/15/5/6  
 Res. No 2/13/5/6  
 Res. No 2/6  
 Res. No 2/6

50	Malampuzha	Malampuzha I	26
51	Malampuzha	Malampuzha I	26
	Malampuzha	Malampuzha I	26
	Malampuzha	Malampuzha I	26
	Malampuzha	Malampuzha I	26
	Malampuzha	Malampuzha I	26
57	Malampuzha	Malampuzha I	26
58	Malampuzha	Malampuzha I	26
59	Malampuzha	Malampuzha I	26
60	Malampuzha	Malampuzha I	26
61	Malampuzha	Malampuzha I	26
62	Malampuzha	Malampuzha I	26
63	Malampuzha	Malampuzha I	26
64	Malampuzha	Malampuzha I	26
65	Malampuzha	Malampuzha I	26
66	Malampuzha	Malampuzha I	26
	Malampuzha	Malampuzha I	26

14/2	
18/2	
19/5	
21/2	
27/4	
28/2	
29/3	
32/5	
32/8	
33/10	
37	
43	
46/Apt	
46/6	
59	
60	
61	
62/3	

*[Signature]*  
**Secretary**  
 Malampuzha Grama Panchayat

L.R. MURALI, Secy  
 Agricultural Office  
 Krishi Bhavan, Malampuzha  
 Palakkad, Pin: 678 65

*[Signature]*  
**VILLAGE OFFICER**  
 MALAMPUZHA - I

*[Signature]*  
**President**  
 Malampuzha Grama Panchayat  
 Range Malabar

Block No. 53  
 Block No. 24 (P. No. 51)  
 Block No. 2

Sl No	Name of Panchayath	Name of Village	Block No	Survey No & Sub Division No	Remarks
1	Malampuzha	Malampuzha I	27	1/3	
2	Malampuzha	Malampuzha I	27	4	
3	Malampuzha	Malampuzha I	27	5	
4	Malampuzha	Malampuzha I	27	6/4	
5	Malampuzha	Malampuzha I	27	7/3	
6	Malampuzha	Malampuzha I	27	8/2	
7	Malampuzha	Malampuzha I	27	15 pt	
8	Malampuzha	Malampuzha I	27	19	
9	Malampuzha	Malampuzha I	27	21/1	
10	Malampuzha	Malampuzha I	27	21/2	
11	Malampuzha	Malampuzha I	27	22/1	
12	Malampuzha	Malampuzha I	27	22/2	
13	Malampuzha	Malampuzha I	27	23/1	
14	Malampuzha	Malampuzha I	27	23/2	
15	Malampuzha	Malampuzha I	27	23/3	
16	Malampuzha	Malampuzha I	27	23/4	
17	Malampuzha	Malampuzha I	27	27/6 pt	
18	Malampuzha	Malampuzha I	27	27/7	
19	Malampuzha	Malampuzha I	27	27/9pt	
20	Malampuzha	Malampuzha I	27	49	
21	Malampuzha	Malampuzha I	27	50	
22	Malampuzha	Malampuzha I	27	51	
23	Malampuzha	Malampuzha I	27	55	

Secretary  
Malampuzha Grama Panchayat

L.R. VORALLA  
Agriculture Officer (FO)  
Krishi Bhavan, Malampuzha (FO)  
Pulakkod, P.O. Malampuzha - 1

KILLICOTTICHERI  
MALAMPUZHA - 1

Range Forest Officer  
Malampuzha Grama Panchayat  
President



27	Malampuzha	Malampuzha I	27	56	
28	Malampuzha	Malampuzha I	27	57	
29	Malampuzha	Malampuzha I	27	58	
30	Malampuzha	Malampuzha I	27	59	
31	Malampuzha	Malampuzha I	27	60	
32	Malampuzha	Malampuzha I	27	62/2 pt	
33	Malampuzha	Malampuzha I	27	62/9	
34	Malampuzha	Malampuzha I	27	62/9	
35	Malampuzha	Malampuzha I	27	84/2pt	
36	Malampuzha	Malampuzha I	27	108	
37	Malampuzha	Malampuzha I	27	109/1	
38	Malampuzha	Malampuzha I	27	109/2	
39	Malampuzha	Malampuzha I	27	112	
40	Malampuzha	Malampuzha I	27	115	
	Malampuzha	Malampuzha I	27	116	
	Malampuzha	Malampuzha I	27	118	
	Malampuzha	Malampuzha I	27	128	
	Malampuzha	Malampuzha I	27	129	
	Malampuzha	Malampuzha I	27	133/6	
	Malampuzha	Malampuzha I	27	134/2	
	Malampuzha	Malampuzha I	27	135/1	
	Malampuzha	Malampuzha I	27	135/6	
	Malampuzha	Malampuzha I	27	135/7	
	Malampuzha	Malampuzha I	27	135/8	
	Malampuzha	Malampuzha I	27	135/9	
	Malampuzha	Malampuzha I	27	135/11	
	Malampuzha	Malampuzha I	27	169	

Secretary  
Malampuzha Grama Panchayat


L.R. MURALI  
Agricultural Officer  
Kisali Bhavan, Aluva (PO)  
Palakkad, Pin

VILLAGE OFFICER  
MALAMPUZHA - I

Range Forest Officer

President  
Malampuzha Grama Panchayat

50	Malampuzha	Malampuzha I	27	170	
51	Malampuzha	Malampuzha I	27	188/4	
52	Malampuzha	Malampuzha I	27	188/5	
53	Malampuzha	Malampuzha I	27	188/7	
54	Malampuzha	Malampuzha I	27	199/5	
55	Malampuzha	Malampuzha I	27	197/9	
56	Malampuzha	Malampuzha I	27	197/11	
57	Malampuzha	Malampuzha I	27	198/5	
58	Malampuzha	Malampuzha I	27	198/6	
59	Malampuzha	Malampuzha I	27	198/7	
60	Malampuzha	Malampuzha I	27	198/8	
61	Malampuzha	Malampuzha I	27	200/2	
62	Malampuzha	Malampuzha I	27	200/3	
63	Malampuzha	Malampuzha I	27	200/4	
64	Malampuzha	Malampuzha I	27	201/4	
65	Malampuzha	Malampuzha I	27	201/5	
66	Malampuzha	Malampuzha I	27	205	
67	Malampuzha	Malampuzha I	27	206	
68	Malampuzha	Malampuzha I	27	211/1	
69	Malampuzha	Malampuzha I	27	211/2	
70	Malampuzha	Malampuzha I	27	212/2	
71	Malampuzha	Malampuzha I	27	213/1	
72	Malampuzha	Malampuzha I	27	213/2	
73	Malampuzha	Malampuzha I	27	214	
74	Malampuzha	Malampuzha I	27	215	
75	Malampuzha	Malampuzha I	27	216/2	

  
**Secretary**  
 Malampuzha Grama Panchayat


**L.R. MURALI, (Secy)**  
 Agricultural Officer  
 Krishn Bhavan, Malampuzha (K.A.)  
 Pattakkad, Pin: 686531


**VILLAGER OFFICER**  
 MALAMPUZHA - I

  
**Range Forest Officer,**


  
**President**  
 Malampuzha Grama Panchayat

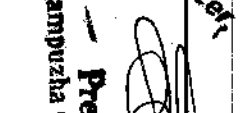
76	Malamputzha	Malamputzha I	27	218/2	
77	Malamputzha	Malamputzha I	27	219/1 pt	
78	Malamputzha	Malamputzha I	27	219/2	
79	Malamputzha	Malamputzha I	27	228/4	
80	Malamputzha	Malamputzha I	27	232/1	
81	Malamputzha	Malamputzha I	27	232/2	
82	Malamputzha	Malamputzha I	27	232/3	
83	Malamputzha	Malamputzha I	27	233/1	
84	Malamputzha	Malamputzha I	27	233/2	
85	Malamputzha	Malamputzha I	27	233/3	
86	Malamputzha	Malamputzha I	27	235/3	
87	Malamputzha	Malamputzha I	27	236/1	
88	Malamputzha	Malamputzha I	27	236/3	
89	Malamputzha	Malamputzha I	27	237/1	
90	Malamputzha	Malamputzha I	27	237/3	
91	Malamputzha	Malamputzha I	27	238/4	
92	Malamputzha	Malamputzha I	27	238/5	
	Malamputzha	Malamputzha I	27	238/6	
	Malamputzha	Malamputzha I	27	251/2	
	Malamputzha	Malamputzha I	27	251/5	
	Malamputzha	Malamputzha I	27	251/8	
	Malamputzha	Malamputzha I	27	251/9	
	Malamputzha	Malamputzha I	27	251/10	
	Malamputzha	Malamputzha I	27	251/11	
	Malamputzha	Malamputzha I	27	251/12	
	Malamputzha	Malamputzha I	27	251/13	

  
**Secretary**  
 545 - Malamputzha Grama Panchayat

  
**A.R. MURALIDHARAN, Sr.(Ag)**  
 Agricultural Officer  
 Krishi Bhavan, Malamputzha (PO)  
 Palani, Pin-678 551

  
**VILLAGE OFFICER**  
 MALAMPUZHA - I

  
**Range Forest Officer**  
 Malamputzha Grama Panchayat

  
**President**  
 Malamputzha Grama Panchayat

104	Malampuzha	Malampuzha I	27	251/23	
105	Malampuzha	Malampuzha I	27	251/24	
106	Malampuzha	Malampuzha I	27	251/25	
107	Malampuzha	Malampuzha I	27	256/1	
108	Malampuzha	Malampuzha I	27	256/2	
109	Malampuzha	Malampuzha I	27	256/3	
110	Malampuzha	Malampuzha I	27	256/4	
111	Malampuzha	Malampuzha I	27	256/5	
112	Malampuzha	Malampuzha I	27	257/1	
113	Malampuzha	Malampuzha I	27	257/2	
114	Malampuzha	Malampuzha I	27	257/3	
115	Malampuzha	Malampuzha I	27	257/4	
116	Malampuzha	Malampuzha I	27	257/5	
117	Malampuzha	Malampuzha I	27	258/1	
118	Malampuzha	Malampuzha I	27	258/2	
119	Malampuzha	Malampuzha I	27	258/3	
120	Malampuzha	Malampuzha I	27	261/1	
121	Malampuzha	Malampuzha I	27	261/2	
122	Malampuzha	Malampuzha I	27	261/3	
123	Malampuzha	Malampuzha I	27	261/4	
124	Malampuzha	Malampuzha I	27	261/5	
125	Malampuzha	Malampuzha I	27	261/6	
126	Malampuzha	Malampuzha I	27	261/7	
127	Malampuzha	Malampuzha I	27	261/8	
128	Malampuzha	Malampuzha I	27	262/1	
129	Malampuzha	Malampuzha I	27	262/2	

Secretary  
 Malampuzha Grama Panchayat

MURRAY  
 Agricultural Officer  
 Krishnankann Nilambur  
 Palakkad, Kerala

Deputy Officer  
 VILL - MALAMPUZHA - I

Range Forest Officer  
 Malampuzha Grama Panchayat

President  
 Malampuzha Grama Panchayat

128	Malampuzha	Malampuzha I	27	262/3	
129	Malampuzha	Malampuzha I	27	262/4	
130	Malampuzha	Malampuzha I	27	262/5	
131	Malampuzha	Malampuzha I	27	262/6	
132	Malampuzha	Malampuzha I	27	263/1	
133	Malampuzha	Malampuzha I	27	263/3	
134	Malampuzha	Malampuzha I	27	263/5	
135	Malampuzha	Malampuzha I	27	263/6	
136	Malampuzha	Malampuzha I	27	267	
137	Malampuzha	Malampuzha I	27	268	
138	Malampuzha	Malampuzha I	27	269	
139	Malampuzha	Malampuzha I	27	271	
140	Malampuzha	Malampuzha I	27	272/1	
141	Malampuzha	Malampuzha I	27	273/1	
142	Malampuzha	Malampuzha I	27	274/1	
	Malampuzha	Malampuzha I	27	274/4	
	Malampuzha	Malampuzha I	27	276	
	Malampuzha	Malampuzha I	27	277/1	
	Malampuzha	Malampuzha I	27	277/2	
	Malampuzha	Malampuzha I	27	277/3	
	Malampuzha	Malampuzha I	27	277/4	
	Malampuzha	Malampuzha I	27	278/1	
	Malampuzha	Malampuzha I	27	278/2	
	Malampuzha	Malampuzha I	27	278/3	
	Malampuzha	Malampuzha I	27	292/1	
	Malampuzha	Malampuzha I	27	292/2	

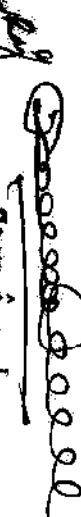
Secretary  
 Malampuzha Grama Panchayat  
 L. R. MURALI, Secretary  
 Agriculture Office  
 Krishi Bhavan Malampuzha  
 Palakkad/Phno 78 663

OFFICER  
 MALAMPUZHA - I.

Range Forest Officer  
 Malampuzha Grama Panch.


President

154	Malamputzha	Malamputzha I	27	292/3	
155	Malamputzha	Malamputzha I	27	292/7pt	
156	Malamputzha	Malamputzha I	27	292/8	
157	Malamputzha	Malamputzha I	27	292/9	
158	Malamputzha	Malamputzha I	27	292/10	
159	Malamputzha	Malamputzha I	27	292/12	
160	Malamputzha	Malamputzha I	27	292/13	
161	Malamputzha	Malamputzha I	27	292/14	
162	Malamputzha	Malamputzha I	27	292/15	
163	Malamputzha	Malamputzha I	27	292/16	
164	Malamputzha	Malamputzha I	27	292/17	
165	Malamputzha	Malamputzha I	27	292/18	
166	Malamputzha	Malamputzha I	27	292/19	
167	Malamputzha	Malamputzha I	27	292/20	
168	Malamputzha	Malamputzha I	27	292/21	
169	Malamputzha	Malamputzha I	27	294/5	
170	Malamputzha	Malamputzha I	27	294/6	
171	Malamputzha	Malamputzha I	27	294/7	
172	Malamputzha	Malamputzha I	27	294/8	
173	Malamputzha	Malamputzha I	27	294/9	
174	Malamputzha	Malamputzha I	27	295/1 pt	
175	Malamputzha	Malamputzha I	27	298/3	
176	Malamputzha	Malamputzha I	27	298/4	
177	Malamputzha	Malamputzha I	27	298/5	
178	Malamputzha	Malamputzha I	27	298/6	
179	Malamputzha	Malamputzha I	27	298/7	

  
**Secretary**  
 Malamputzha Grama Parishad

**L.R. MURAIKAS (AS)**  
 Agriculturist Officer  
 Krishi Bhavan, Malamputzha (PO)  
 Palakkad, Kerala 681

**W. J. JEEFER**  
 MALAMPUTZHA - I

  
**Range Forest Officer**

  
**President**  
 Malamputzha Grama Parishad

180	Malampuzha	Malampuzha I	27	298/8	
181	Malampuzha	Malampuzha I	27	299/5	
182	Malampuzha	Malampuzha I	27	299/6	
183	Malampuzha	Malampuzha I	27	299/7	
184	Malampuzha	Malampuzha I	27	299/9	
185	Malampuzha	Malampuzha I	27	299/11	
186	Malampuzha	Malampuzha I	27	300/7	
187	Malampuzha	Malampuzha I	27	300/8	
188	Malampuzha	Malampuzha I	27	300/9	
189	Malampuzha	Malampuzha I	27	300/10	
190	Malampuzha	Malampuzha I	27	300/11	
191	Malampuzha	Malampuzha I	27	300/15	
192	Malampuzha	Malampuzha I	27	300/16	
193	Malampuzha	Malampuzha I	27	300/19	
	Malampuzha	Malampuzha I	27	300/21	
	Malampuzha	Malampuzha I	27	301/1	
	Malampuzha	Malampuzha I	27	301/2	
	Malampuzha	Malampuzha I	27	301/3pt	
	Malampuzha	Malampuzha I	27	301/4	
	Malampuzha	Malampuzha I	27	302/4	
	Malampuzha	Malampuzha I	27	302/11	
	Malampuzha	Malampuzha I	27	302/14	
	Malampuzha	Malampuzha I	27	302/17	
	Malampuzha	Malampuzha I	27	302/18	
	Malampuzha	Malampuzha I	27	303/3	
	Malampuzha	Malampuzha I	27	303/9	

- 11 -

*[Signature]*  
 Secretary  
 Malampuzha Grama Panchayat

L.R. KALLIYAR  
 Agricultural Officer  
 Krishi Bhavan, Malampuzha (PO)  
 Palakkad, Pin 681 651

*[Signature]*  
 Village Officer  
 MALAMPUZHA - I

*[Signature]*  
 Range Forest Officer  
 Malampuzha Grama Panchayat  
 President

206	Malampuzha	Malampuzha I	27	303/13	
207	Malampuzha	Malampuzha I	27	303/14	
208	Malampuzha	Malampuzha I	27	303/15	
209	Malampuzha	Malampuzha I	27	303/16	
210	Malampuzha	Malampuzha I	27	303/17	
211	Malampuzha	Malampuzha I	27	303/18	
212	Malampuzha	Malampuzha I	27	305/2	
213	Malampuzha	Malampuzha I	27	305/3	
214	Malampuzha	Malampuzha I	27	305/6	
215	Malampuzha	Malampuzha I	27	305/7	
216	Malampuzha	Malampuzha I	27	305/8	
217	Malampuzha	Malampuzha I	27	305/9	
218	Malampuzha	Malampuzha I	27	305/10	
219	Malampuzha	Malampuzha I	27	306/4pt	
220	Malampuzha	Malampuzha I	27	306/12	
221	Malampuzha	Malampuzha I	27	306/13	
222	Malampuzha	Malampuzha I	27	306/14	
223	Malampuzha	Malampuzha I	27	306/15	
224	Malampuzha	Malampuzha I	27	306/16	
225	Malampuzha	Malampuzha I	27	306/17	
226	Malampuzha	Malampuzha I	27	308	
227	Malampuzha	Malampuzha I	27	309	
228	Malampuzha	Malampuzha I	27	310/3	
229	Malampuzha	Malampuzha I	27	310/4	
230	Malampuzha	Malampuzha I	27	310/5	
231	Malampuzha	Malampuzha I	27	310/7	

*[Handwritten Signature]*

**Secretary**  
Malampuzha Grama Panchayat

**L.R. MURALI** Secy (G)  
Agricul Officer  
Krishi Bhavan, Malampuzha (PO)  
Palakkad, Pin-678 651

**VILLAGE OFFICER**  
MALAMPUZHA - I

**Range Forest Officer**  
Malampuzha Grama Panch

**President**  
Malampuzha Grama Panch



232	Malamputzha	Malamputzha I	27	312/4	
233	Malamputzha	Malamputzha I	27	313/1	
234	Malamputzha	Malamputzha I	27	313/2	
235	Malamputzha	Malamputzha I	27	314/1	
236	Malamputzha	Malamputzha I	27	314/2	
237	Malamputzha	Malamputzha I	27	314/6	
238	Malamputzha	Malamputzha I	27	314/9	
239	Malamputzha	Malamputzha I	27	314/10	
240	Malamputzha	Malamputzha I	27	314/11	
241	Malamputzha	Malamputzha I	27	314/12	
242	Malamputzha	Malamputzha I	27	314/13	
243	Malamputzha	Malamputzha I	27	314/16	
244	Malamputzha	Malamputzha I	27	315/13	
245	Malamputzha	Malamputzha I	27	321/7	
246	Malamputzha	Malamputzha I	27	321/8	
247	Malamputzha	Malamputzha I	27	321/9	
248	Malamputzha	Malamputzha I	27	321/10	
249	Malamputzha	Malamputzha I	27	321/11	
250	Malamputzha	Malamputzha I	27	325/7	
251	Malamputzha	Malamputzha I	27	325/8	
252	Malamputzha	Malamputzha I	27	325/9	
253	Malamputzha	Malamputzha I	27	333/2	
254	Malamputzha	Malamputzha I	27	333/3	
255	Malamputzha	Malamputzha I	27	333/4	
256	Malamputzha	Malamputzha I	27	339/7	
257	Malamputzha	Malamputzha I	27	339/8	

*Print*  
13/11/2018  
5/5

*Secretary*  
Malamputzha Grama Panchayat

L.R. MURALI KRISHNA (AG)  
Agriculture Officer  
Kishi Bhavan, Malamputzha (PO)  
Palakkad, Pin-618 651

*OFFICER*  
Malamputzha - I

*Range Forest Officer*  
President  
Malamputzha Grama Panchaya

258	Malampuzha	Malampuzha I	27	339/9
259	Malampuzha	Malampuzha I	27	339/13
260	Malampuzha	Malampuzha I	27	339/16
261	Malampuzha	Malampuzha I	27	340/2
262	Malampuzha	Malampuzha I	27	340/3
263	Malampuzha	Malampuzha I	27	340/4
264	Malampuzha	Malampuzha I	27	340/6
265	Malampuzha	Malampuzha I	27	342/3
266	Malampuzha	Malampuzha I	27	342/6
267	Malampuzha	Malampuzha I	27	342/7
268	Malampuzha	Malampuzha I	27	342/9
269	Malampuzha	Malampuzha I	27	342/10
270	Malampuzha	Malampuzha I	27	342/11
271	Malampuzha	Malampuzha I	27	342/12
272	Malampuzha	Malampuzha I	27	343/2
273	Malampuzha	Malampuzha I	27	343/3
274	Malampuzha	Malampuzha I	27	343/4
275	Malampuzha	Malampuzha I	27	343/5
276	Malampuzha	Malampuzha I	27	343/6
277	Malampuzha	Malampuzha I	27	344/4
278	Malampuzha	Malampuzha I	27	346/5
279	Malampuzha	Malampuzha I	27	346/9
280	Malampuzha	Malampuzha I	27	346/11
281	Malampuzha	Malampuzha I	27	347/7
282	Malampuzha	Malampuzha I	27	347/8
283	Malampuzha	Malampuzha I	27	347/9

Handwritten note: *Handwritten text, possibly a signature or official note.*

**VILLAGE OFFICER**  
MALAMPUZHA - I.

**President**  
Malampuzha Grama Panchayat

*Handwritten signature*

**Malampuzha Grama Panchayat**

**L. K. MURALI, Sc(Ag)**  
Assistant Officer  
Malampuzha (PO)

Krishna Bhavan, Malampuzha  
Ph: 678 651

**VILLAGE OFFICER**  
MALAMPUZHA - I.

**Range Forest Officer**

**President**  
Malampuzha Grama Panchayat

284	Malampuzha	Malampuzha I	27	347/11	
285	Malampuzha	Malampuzha I	27	347/17	
286	Malampuzha	Malampuzha I	27	348/4	
287	Malampuzha	Malampuzha I	27	348/5	
288	Malampuzha	Malampuzha I	27	348/6	
289	Malampuzha	Malampuzha I	27	348/7	
290	Malampuzha	Malampuzha I	27	348/8	
291	Malampuzha	Malampuzha I	27	352/1	
292	Malampuzha	Malampuzha I	27	352/2	
293	Malampuzha	Malampuzha I	27	353	
294	Malampuzha	Malampuzha I	27	354/8	
295	Malampuzha	Malampuzha I	27	354/10	
296	Malampuzha	Malampuzha I	27	354/11	
297	Malampuzha	Malampuzha I	27	354/12	
298	Malampuzha	Malampuzha I	27	354/13	
299	Malampuzha	Malampuzha I	27	355/6	
300	Malampuzha	Malampuzha I	27	355/7	
301	Malampuzha	Malampuzha I	27	355/10	
302	Malampuzha	Malampuzha I	27	356/6	
303	Malampuzha	Malampuzha I	27	356/8	
304	Malampuzha	Malampuzha I	27	356/12	
305	Malampuzha	Malampuzha I	27	356/13	
306	Malampuzha	Malampuzha I	27	357	
307	Malampuzha	Malampuzha I	27	360/1	
308	Malampuzha	Malampuzha I	27	360/4	
309	Malampuzha	Malampuzha I	27	360/5	

*[Signature]*  
 Secretary  
 Malampuzha Grama Panchayat

L. R. MURALI  
 Agriculture Officer  
 Krishna Bhavan Malampuzha (PO)  
 Palakkad / pin-678 651

*[Signature]*  
 RANGE OFFICER  
 MALAMPUZHA - I

*[Signature]*  
 Range Forest Officer  
 Malampuzha

*[Signature]*  
 President  
 Malampuzha Grama Panchayat

310	Malampuzha	Malampuzha I	27	360/6	
311	Malampuzha	Malampuzha I	27	360/7	
312	Malampuzha	Malampuzha I	27	362/2	
313	Malampuzha	Malampuzha I	27	362/3	
314	Malampuzha	Malampuzha I	27	362/4	
315	Malampuzha	Malampuzha I	27	362/5	

*[Handwritten Signature]*  
 18/08/54

**Secretary**  
 Malampuzha Grama Panchayat

L.R. AS  
 Krihli

M. B. Sc (A/B)  
 P.O. Officer  
 Malampuzha (PO)  
 Pin: 678 651

**Village Officer**  
 MALAMPUZHA - I Range

**President**  
 Malampuzha Grama Panchayat

*[Handwritten Signature]*  
 18/08/54

*[Handwritten Signature]*

**Forest Officer**

*[Handwritten Signature]*

SI No	Name of Panchayath	Name of Village	Block No	Survey No & Sub Division No	Remarks
1	Malampuzha	Malampuzha I	28	8	
2	Malampuzha	Malampuzha I	28	9/2	
3	Malampuzha	Malampuzha I	28	9/9	
4	Malampuzha	Malampuzha I	28	9/10	
5	Malampuzha	Malampuzha I	28	15	
6	Malampuzha	Malampuzha I	28	28	
7	Malampuzha	Malampuzha I	28	39	
8	Malampuzha	Malampuzha I	28	40	
9	Malampuzha	Malampuzha I	28	43	
10	Malampuzha	Malampuzha I	28	44	
11	Malampuzha	Malampuzha I	28	48/3	
12	Malampuzha	Malampuzha I	28	86	
13	Malampuzha	Malampuzha I	28	88	
14	Malampuzha	Malampuzha I	28	89/1	
15	Malampuzha	Malampuzha I	28	89/2	
16	Malampuzha	Malampuzha I	28	89/3	
17	Malampuzha	Malampuzha I	28	89/4	
18	Malampuzha	Malampuzha I	28	90/1	
19	Malampuzha	Malampuzha I	28	90/2	
20	Malampuzha	Malampuzha I	28	91	
21	Malampuzha	Malampuzha I	28	93/2	
22	Malampuzha	Malampuzha I	28	94	
23	Malampuzha	Malampuzha I	28	117	

*[Handwritten Signature]*  
 Deputy Secy.

*[Handwritten Signature]*  
 Secretary  
 Malampuzha Grama Panchayat

*[Handwritten Signature]*  
 MURALI B. Sekag  
 Agricultural Officer  
 Krish. Bhava, Malampuzha (PO)  
 Palakkad, Pin: 678 651

*[Handwritten Signature]*  
 VICE OFFICER  
 MALAMPUZHA - I.

*[Handwritten Signature]*  
 Range Forest Officer  
 Malampuzha

*[Handwritten Signature]*  
 President  
 Malampuzha Grama Panchayat

24	Malampuzha	Malampuzha I	28	118	
25	Malampuzha	Malampuzha I	28	123/1	
26	Malampuzha	Malampuzha I	28	123/2	
27	Malampuzha	Malampuzha I	28	126	
28	Malampuzha	Malampuzha I	28	145	
29	Malampuzha	Malampuzha I	28	146	
30	Malampuzha	Malampuzha I	28	147	
31	Malampuzha	Malampuzha I	28	150	
32	Malampuzha	Malampuzha I	28	192	
33	Malampuzha	Malampuzha I	28	198/1	
34	Malampuzha	Malampuzha I	28	198/2	
35	Malampuzha	Malampuzha I	28	199/1	
36	Malampuzha	Malampuzha I	28	199/2	
37	Malampuzha	Malampuzha I	28	200/1	
38	Malampuzha	Malampuzha I	28	200/2	
39	Malampuzha	Malampuzha I	28	207/1	
40	Malampuzha	Malampuzha I	28	207/2	
41	Malampuzha	Malampuzha I	28	208/1	
42	Malampuzha	Malampuzha I	28	208/2	
43	Malampuzha	Malampuzha I	28	209/1	
44	Malampuzha	Malampuzha I	28	209/2	
45	Malampuzha	Malampuzha I	28	209/3	
46	Malampuzha	Malampuzha I	28	210	
47	Malampuzha	Malampuzha I	28	253	
48	Malampuzha	Malampuzha I	28	254	
49	Malampuzha	Malampuzha I	28	256/1pt	

*Prinl. B. S. S. S. S.*

*Secretary*

**L.K. MURADHARAJAN**  
Agricultural Officer  
Krishi Bhavan, Malampuzha (19)  
Palakkad, Pin 576 551

**VILLAGE OFFICER**  
**MALAMPUZHA - I.**

**Range Forest Officer**  
**Malampuzha**

**President**  
**Malampuzha Grama Panchayat**

50	Malampuzha	Malampuzha I	28	257	
51	Malampuzha	Malampuzha I	28	258	
52	Malampuzha	Malampuzha I	28	259	
53	Malampuzha	Malampuzha I	28	260/5pt	
54	Malampuzha	Malampuzha I	28	267/1	
55	Malampuzha	Malampuzha I	28	267/2	
56	Malampuzha	Malampuzha I	28	267/3	
57	Malampuzha	Malampuzha I	28	268/1	
58	Malampuzha	Malampuzha I	28	268/2	
59	Malampuzha	Malampuzha I	28	271	
60	Malampuzha	Malampuzha I	28	275	
61	Malampuzha	Malampuzha I	28	276/1	
62	Malampuzha	Malampuzha I	28	276/2	
63	Malampuzha	Malampuzha I	28	276/3	

*[Handwritten Signature]*  
 Malampuzha Grama Panchayat

*[Handwritten Signature]*  
 Secretary  
 Malampuzha Grama Panchayat

L.R. MURALI (Ag)  
 Agriculture Officer  
 Krishi Bhavan, Malampuzha (PO)  
 Palakkad, Pin-678 651

*[Handwritten Signature]*  
 VILLAGE OFFICER  
 MALAMPUZHA - I

*[Handwritten Signature]*  
 Range Forest Officer  
 Waiyap

*[Handwritten Signature]*  
 President  
 Malampuzha Grama Panchayat

Sl No	Name of Panchayath	Name of Village	Block No	Survey No & Sub Division No	Remarks
1	Malampuzha	Malampuzha I	29	20/1	
2	Malampuzha	Malampuzha I	29	20/2	
3	Malampuzha	Malampuzha I	29	20/3	
4	Malampuzha	Malampuzha I	29	20/4	
5	Malampuzha	Malampuzha I	29	21/1	
6	Malampuzha	Malampuzha I	29	21/3	
7	Malampuzha	Malampuzha I	29	25/3	
8	Malampuzha	Malampuzha I	29	25/4	
9	Malampuzha	Malampuzha I	29	25/5	
10	Malampuzha	Malampuzha I	29	27/10	
11	Malampuzha	Malampuzha I	29	27/11	
12	Malampuzha	Malampuzha I	29	31/2	
13	Malampuzha	Malampuzha I	29	31/4	
14	Malampuzha	Malampuzha I	29	31/5	
15	Malampuzha	Malampuzha I	29	31/6	
16	Malampuzha	Malampuzha I	29	31/7	
17	Malampuzha	Malampuzha I	29	31/8	
18	Malampuzha	Malampuzha I	29	31/9	
19	Malampuzha	Malampuzha I	29	31/10	
20	Malampuzha	Malampuzha I	29	31/11	
21	Malampuzha	Malampuzha I	29	32/5	
22	Malampuzha	Malampuzha I	29	32/6	
23	Malampuzha	Malampuzha I	29	32/8	

*[Signature]*  
 Secretary  
 Malampuzha Grama Panchayath

*[Signature]*  
 In-charge  
 Agricultural Officer  
 Malampuzha (PO)  
 Palakkad, Pincode 651

*[Signature]*  
 OFFICER  
 MALAMPUZHA - I.

*[Signature]*  
 Forest Officer  
 Malampuzha Grama Panchayath

*[Signature]*  
 President  
 Malampuzha Grama Panchayath



29	Malampuzha	Malampuzha I	29	32/9	
	Malampuzha	Malampuzha I	29	32/10	
6	Malampuzha	Malampuzha I	29	32/11	
27	Malampuzha	Malampuzha I	29	33/1	
28	Malampuzha	Malampuzha I	29	33/3	
29	Malampuzha	Malampuzha I	29	33/4	
30	Malampuzha	Malampuzha I	29	33/5	
31	Malampuzha	Malampuzha I	29	33/6	
32	Malampuzha	Malampuzha I	29	34/1	
33	Malampuzha	Malampuzha I	29	34/5	
34	Malampuzha	Malampuzha I	29	34/6	
35	Malampuzha	Malampuzha I	29	34/7	
36	Malampuzha	Malampuzha I	29	34/8	
37	Malampuzha	Malampuzha I	29	35/9pt	
38	Malampuzha	Malampuzha I	29	35/10	
39	Malampuzha	Malampuzha I	29	35/15 pt	
40	Malampuzha	Malampuzha I	29	36/4pt	
41	Malampuzha	Malampuzha I	29	37/1	
42	Malampuzha	Malampuzha I	29	37/5pt	
43	Malampuzha	Malampuzha I	29	37/6	
44	Malampuzha	Malampuzha I	29	37/7	
45	Malampuzha	Malampuzha I	29	37/8 pt	
46	Malampuzha	Malampuzha I	29	37/9	
47	Malampuzha	Malampuzha I	29	37/10	
48	Malampuzha	Malampuzha I	29	38/3	
49	Malampuzha	Malampuzha I	29	38/4	

Secretary  
Malampuzha Grama Panchayat

Secretary  
Agriculture Officer  
Krish. Bhavan, Malampuzha (PO)  
Palakkad, Pin: 678651

Village Officer  
MALAMPUZHA - I

Malayalam Forest Officer  
Malayalam

President  
Malampuzha Grama Panchayat

50	Malampuzha	Malampuzha I	29	38/5	
51	Malampuzha	Malampuzha I	29	38/6	
52	Malampuzha	Malampuzha I	29	39/1	
53	Malampuzha	Malampuzha I	29	39/5	
54	Malampuzha	Malampuzha I	29	39/6	
55	Malampuzha	Malampuzha I	29	39/7	
56	Malampuzha	Malampuzha I	29	40/3	
57	Malampuzha	Malampuzha I	29	40/4	
58	Malampuzha	Malampuzha I	29	40/5	
59	Malampuzha	Malampuzha I	29	41/4	
60	Malampuzha	Malampuzha I	29	41/5	
61	Malampuzha	Malampuzha I	29	41/6	
62	Malampuzha	Malampuzha I	29	42/1	
63	Malampuzha	Malampuzha I	29	42/4	
64	Malampuzha	Malampuzha I	29	42/5	
65	Malampuzha	Malampuzha I	29	42/6	
66	Malampuzha	Malampuzha I	29	42/7	
67	Malampuzha	Malampuzha I	29	42/8	
68	Malampuzha	Malampuzha I	29	42/9	
69	Malampuzha	Malampuzha I	29	43/4	
70	Malampuzha	Malampuzha I	29	44/7	
71	Malampuzha	Malampuzha I	29	44/8	
72	Malampuzha	Malampuzha I	29	44/9	
73	Malampuzha	Malampuzha I	29	44/11	
74	Malampuzha	Malampuzha I	29	44/12	

*Prnt*  
*Rajin sgs*  
 Secretary  
 Malampuzha Grama Panchayat

*W. S. S.*  
 VILLAGE OFFICER  
 MALAMPUZHA - I.

*W. S. S.*  
 Range Forest Officer  
 Malampuzha

*W. S. S.*  
 President  
 Malampuzha Grama Pan

SI No	Name of Panchayath	Name of Village	Block No	Plot No & Division	Remarks
1	Malampuzha	Malampuzha I	53	1/1	
2	Malampuzha	Malampuzha I	53	1/2	
3	Malampuzha	Malampuzha I	53	1/3	
4	Malampuzha	Malampuzha I	53	6	
5	Malampuzha	Malampuzha I	53	7/2pt	
6	Malampuzha	Malampuzha I	53	8/1	
7	Malampuzha	Malampuzha I	53	8/2	
8	Malampuzha	Malampuzha I	53	8/3	
9	Malampuzha	Malampuzha I	53	9/3pt	
10	Malampuzha	Malampuzha I	53	9/4pt	
11	Malampuzha	Malampuzha I	53	9/5	
12	Malampuzha	Malampuzha I	53	9/6pt	
13	Malampuzha	Malampuzha I	53	9/15	
14	Malampuzha	Malampuzha I	53	9/16	
15	Malampuzha	Malampuzha I	53	10/1	
16	Malampuzha	Malampuzha I	53	10/2pt	
17	Malampuzha	Malampuzha I	53	12	
18	Malampuzha	Malampuzha I	53	14/1	
19	Malampuzha	Malampuzha I	53	14/2	
20	Malampuzha	Malampuzha I	53	14/3	
21	Malampuzha	Malampuzha I	53	14/4	
22	Malampuzha	Malampuzha I	53	14/5	

*[Signature]*  
 Secretary  
 Malampuzha Grama Panchayat

*[Signature]*  
 AGR. MURALI, B.Sc(Ag)  
 Agricultural Officer  
 Malampuzha (PO)  
 Palakkad, Pin:678 651

*[Signature]*  
 RANGE OFFICER  
 MALAMPUZHA - I

*[Signature]*  
 Range Forest Officer,  
 Malampuzha

*[Signature]*  
 President  
 Malampuzha Grama Panchayat

23	Malampuzha	Malampuzha I	53	14/6	
24	Malampuzha	Malampuzha I	53	14/7	
25	Malampuzha	Malampuzha I	53	14/8	
26	Malampuzha	Malampuzha I	53	14/9	
27	Malampuzha	Malampuzha I	53	14/10	
28	Malampuzha	Malampuzha I	53	14/11	
29	Malampuzha	Malampuzha I	53	14/12	
30	Malampuzha	Malampuzha I	53	14/13	
31	Malampuzha	Malampuzha I	53	14/14	
32	Malampuzha	Malampuzha I	53	14/15	
33	Malampuzha	Malampuzha I	53	14/16	
34	Malampuzha	Malampuzha I	53	14/17	
35	Malampuzha	Malampuzha I	53	14/18	
36	Malampuzha	Malampuzha I	53	14/19	
37	Malampuzha	Malampuzha I	53	14/20	
38	Malampuzha	Malampuzha I	53	14/21	
39	Malampuzha	Malampuzha I	53	14/22	
40	Malampuzha	Malampuzha I	53	14/23	
41	Malampuzha	Malampuzha I	53	14/24	
42	Malampuzha	Malampuzha I	53	14/25	
43	Malampuzha	Malampuzha I	53	14/26	
44	Malampuzha	Malampuzha I	53	14/27	
45	Malampuzha	Malampuzha I	53	14/28	
46	Malampuzha	Malampuzha I	53	14/29	
47	Malampuzha	Malampuzha I	53	14/30	
48	Malampuzha	Malampuzha I	53	14/31	

*[Signature]*  
 Secretary  
 Malampuzha Grama Panchayat

MURALI B. S. (AG)  
 Agricultural Officer  
 Kishi Bhavan, Malampuzha (30)  
 Palakkad, Pin: 678 651

*[Signature]*  
 VILLAGE OFFICER  
 MALAMPUZHA - 1

*[Signature]*  
 Range Forest Officer,  
 Malampuzha Grama Panchayat  
 President

49	Malampuzha I	Malampuzha I	53	14/32	
50	Malampuzha I	Malampuzha I	53	14/33	
51	Malampuzha I	Malampuzha I	53	17/1	
52	Malampuzha I	Malampuzha I	53	17/2	
53	Malampuzha I	Malampuzha I	53	17/3	
54	Malampuzha I	Malampuzha I	53	19/1	
55	Malampuzha I	Malampuzha I	53	19/2	
56	Malampuzha I	Malampuzha I	53	20/1	
57	Malampuzha I	Malampuzha I	53	20/2	
58	Malampuzha I	Malampuzha I	53	20/3	
59	Malampuzha I	Malampuzha I	53	22	
60	Malampuzha I	Malampuzha I	53	23/1pt	
61	Malampuzha I	Malampuzha I	53	23/2	
62	Malampuzha I	Malampuzha I	53	23/3	
63	Malampuzha I	Malampuzha I	53	23/4	
64	Malampuzha I	Malampuzha I	53	23/5	
65	Malampuzha I	Malampuzha I	53	23/6	
66	Malampuzha I	Malampuzha I	53	23/7	
67	Malampuzha I	Malampuzha I	53	23/8	
68	Malampuzha I	Malampuzha I	53	23/9	
69	Malampuzha I	Malampuzha I	53	23/10	
70	Malampuzha I	Malampuzha I	53	23/11	
71	Malampuzha I	Malampuzha I	53	23/12	
72	Malampuzha I	Malampuzha I	53	23/13	
73	Malampuzha I	Malampuzha I	53	23/14	
74	Malampuzha I	Malampuzha I	53	23/15	

*[Signature]*  
Payu Sd

Secretary  
Malampuzha Grama Panchayat

L.R. MURALI B. Sc(As)  
Agricultural Officer  
Kriah Haven, Malampuzha (CO)  
Painkud, Pin: 678 651

VILLAGE OFFICER  
MALAMPUZHA - I

President  
Malampuzha Grama Panchayat

75	Malampuzha	Malampuzha I	53	23/16	
76	Malampuzha	Malampuzha I	53	23/17	
77	Malampuzha	Malampuzha I	53	23/18	
78	Malampuzha	Malampuzha I	53	23/19	
79	Malampuzha	Malampuzha I	53	23/20	
80	Malampuzha	Malampuzha I	53	23/21	
81	Malampuzha	Malampuzha I	53	23/22	
82	Malampuzha	Malampuzha I	53	23/23	
83	Malampuzha	Malampuzha I	53	23/24	
84	Malampuzha	Malampuzha I	53	23/25	
85	Malampuzha	Malampuzha I	53	23/26	
86	Malampuzha	Malampuzha I	53	23/27	
87	Malampuzha	Malampuzha I	53	23/29	
88	Malampuzha	Malampuzha I	53	23/30	
89	Malampuzha	Malampuzha I	53	23/31	
90	Malampuzha	Malampuzha I	53	23/32	
91	Malampuzha	Malampuzha I	53	24/1	
92	Malampuzha	Malampuzha I	53	24/2	
93	Malampuzha	Malampuzha I	53	24/3pt	
94	Malampuzha	Malampuzha I	53	24/4	
95	Malampuzha	Malampuzha I	53	24/5	
96	Malampuzha	Malampuzha I	53	24/6	
97	Malampuzha	Malampuzha I	53	24/7pt	

*[Signature]*  
 Secretary  
 Malampuzha Grama Panchayat

*[Signature]*  
 I.R. MURKALI, B.Sc(Ag)  
 Agricutural Officer  
 Krishi Bhavan, Malampuzha (PO)  
 Ponnakkad, Pin. 678 651

*[Signature]*  
 VILLAGE OFFICER  
 MALAMPUZHA - I

*[Signature]*  
 Range Forest Officer,  
 Walayar

*[Signature]*  
 President  
 Malampuzha Grama Panchayat

**LIST OF ESA LANDS IN VILLAGE PUDUPPARIYARAM I , PANCHAYAT PUDUPPARIYARAM**

SI NO	NAME OF PANCHAYATH	NAME OF VILLAGE	BLOCK NO	SURVEY NO & SUB DIVISION No	REMARKS
1	PUDUPPARIYARAM	PUDUPPARIYARAM I	14	247 pt	REPORT ATTACHED
2	PUDUPPARIYARAM	PUDUPPARIYARAM I	14	255/1	FOREST
3	PUDUPPARIYARAM	PUDUPPARIYARAM I	14	255/2 pt	FOREST
4	PUDUPPARIYARAM	PUDUPPARIYARAM I	14	255/3 pt	FOREST
5	PUDUPPARIYARAM	PUDUPPARIYARAM I	14	255/4pt	FOREST
6	PUDUPPARIYARAM	PUDUPPARIYARAM I	14	255/5pt	FOREST
7	PUDUPPARIYARAM	PUDUPPARIYARAM I	14	256	STREAM (FOREST)
8	PUDUPPARIYARAM	PUDUPPARIYARAM I	14	257/1	FOREST
9	PUDUPPARIYARAM	PUDUPPARIYARAM I	14	257/2	FOREST
10	PUDUPPARIYARAM	PUDUPPARIYARAM I	14	257/3pt	FOREST
11	PUDUPPARIYARAM	PUDUPPARIYARAM I	14	257/4pt	FOREST
12	PUDUPPARIYARAM	PUDUPPARIYARAM I	14	257/5	FOREST
13	PUDUPPARIYARAM	PUDUPPARIYARAM I	14	258/	STREAM (FOREST)
14	PUDUPPARIYARAM	PUDUPPARIYARAM I	14	259	STREAM (FOREST)
15	PUDUPPARIYARAM	PUDUPPARIYARAM I	14	260/1	FOREST
16	PUDUPPARIYARAM	PUDUPPARIYARAM I	14	260/2pt	FOREST
17	PUDUPPARIYARAM	PUDUPPARIYARAM I	14	260/3pt	FOREST
18	PUDUPPARIYARAM	PUDUPPARIYARAM I	14	260/4	FOREST
19	PUDUPPARIYARAM	PUDUPPARIYARAM I	14	260/5	FOREST
20	PUDUPPARIYARAM	PUDUPPARIYARAM I	14	260/6	FOREST
21	PUDUPPARIYARAM	PUDUPPARIYARAM I	14	261/1	FOREST
22	PUDUPPARIYARAM	PUDUPPARIYARAM I	14	261/3pt	FOREST
24	PUDUPPARIYARAM	PUDUPPARIYARAM I	14	261/4pt	FOREST
25	PUDUPPARIYARAM	PUDUPPARIYARAM I	14	261/5pt	FOREST
26	PUDUPPARIYARAM	PUDUPPARIYARAM I	14	261/6	FOREST
27	PUDUPPARIYARAM	PUDUPPARIYARAM I	14	261/7	FOREST
28	PUDUPPARIYARAM	PUDUPPARIYARAM I	14	262/1	FOREST
29	PUDUPPARIYARAM	PUDUPPARIYARAM I	14	262/2pt	FOREST
30	PUDUPPARIYARAM	PUDUPPARIYARAM I	14	262/5	FOREST
31	PUDUPPARIYARAM	PUDUPPARIYARAM I	14	262/7pt	FOREST
32	PUDUPPARIYARAM	PUDUPPARIYARAM I	14	271/3pt	FOREST
33	PUDUPPARIYARAM	PUDUPPARIYARAM I	14	271/4pt	FOREST
34	PUDUPPARIYARAM	PUDUPPARIYARAM I	14	271/6	FOREST
35	PUDUPPARIYARAM	PUDUPPARIYARAM I	14	272	STREAM (FOREST)
36	PUDUPPARIYARAM	PUDUPPARIYARAM I	14	273	STREAM (FOREST)
37	PUDUPPARIYARAM	PUDUPPARIYARAM I	14	277	STREAM (FOREST)
38	PUDUPPARIYARAM	PUDUPPARIYARAM I	14	278	STREAM

**LIST OF ESA LANDS IN VILLAGE PUDUPPARIYARAM I, PANCHAYAT PUDUPPARIYARAM**

39	PUDUPPARIYARAM	PUDUPPARIYARAM I	14	279/1	STREAM
40	PUDUPPARIYARAM	PUDUPPARIYARAM I	14	279/2	STREAM
41	PUDUPPARIYARAM	PUDUPPARIYARAM I	14	279/3	STREAM
42	PUDUPPARIYARAM	PUDUPPARIYARAM I	14	279/4	STREAM
43	PUDUPPARIYARAM	PUDUPPARIYARAM I	14	279/5	STREAM
44	PUDUPPARIYARAM	PUDUPPARIYARAM I	14	279/6	STREAM
45	PUDUPPARIYARAM	PUDUPPARIYARAM I	14	287/1	STREAM
46	PUDUPPARIYARAM	PUDUPPARIYARAM I	14	287/2	STREAM
47	PUDUPPARIYARAM	PUDUPPARIYARAM I	14	287/3	STREAM
48	PUDUPPARIYARAM	PUDUPPARIYARAM I	14	288/1	STREAM
49	PUDUPPARIYARAM	PUDUPPARIYARAM I	14	288/2	STREAM
50	PUDUPPARIYARAM	PUDUPPARIYARAM I	14	288/3	STREAM
51	PUDUPPARIYARAM	PUDUPPARIYARAM I	14	288/4	STREAM
52	PUDUPPARIYARAM	PUDUPPARIYARAM I	14	288/5	STREAM
53	PUDUPPARIYARAM	PUDUPPARIYARAM I	14	290/1	STREAM
54	PUDUPPARIYARAM	PUDUPPARIYARAM I	14	290/2	STREAM
55	PUDUPPARIYARAM	PUDUPPARIYARAM I	14	290/3	STREAM
56	PUDUPPARIYARAM	PUDUPPARIYARAM I	14	290/4	STREAM
57	PUDUPPARIYARAM	PUDUPPARIYARAM I	14	291/1,2	STREAM
58	PUDUPPARIYARAM	PUDUPPARIYARAM I	14	292/1,2,3	STREAM
59	PUDUPPARIYARAM	PUDUPPARIYARAM I	14	293/1,2,3,4,5	STREAM
60	PUDUPPARIYARAM	PUDUPPARIYARAM I	14	294/3	STREAM
61	PUDUPPARIYARAM	PUDUPPARIYARAM I	14	295/6,7,8,9	STREAM
62	PUDUPPARIYARAM	PUDUPPARIYARAM I	14	300	STREAM
63	PUDUPPARIYARAM	PUDUPPARIYARAM I	14	301/1,2	STREAM
64	PUDUPPARIYARAM	PUDUPPARIYARAM I	14	305/1,2	STREAM
65	PUDUPPARIYARAM	PUDUPPARIYARAM I	14	307	STREAM
66	PUDUPPARIYARAM	PUDUPPARIYARAM I	14	308/1,2	STREAM
67	PUDUPPARIYARAM	PUDUPPARIYARAM I	14	309/7	STREAM
68	PUDUPPARIYARAM	PUDUPPARIYARAM I	14	312/5	FOREST
69	PUDUPPARIYARAM	PUDUPPARIYARAM I	14	312/6	FOREST
70	PUDUPPARIYARAM	PUDUPPARIYARAM I	14	312/8	FOREST (ROAD)
71	PUDUPPARIYARAM	PUDUPPARIYARAM I	14	313/1,2,3,4,5,6,7	FOREST
72	PUDUPPARIYARAM	PUDUPPARIYARAM I	14	314/4,5,6,7	FOREST
73	PUDUPPARIYARAM	PUDUPPARIYARAM I	14	314/9	FOREST
74	PUDUPPARIYARAM	PUDUPPARIYARAM I	14	314/17	FOREST
75	PUDUPPARIYARAM	PUDUPPARIYARAM I	14	315/4	FOREST as per BTR
76	PUDUPPARIYARAM	PUDUPPARIYARAM I	14	316/5pt	FOREST
77	PUDUPPARIYARAM	PUDUPPARIYARAM I	14	316/8pt	FOREST (ROAD)



**LIST OF ESA LANDS IN VILLAGE PUDUPPARIYARAM I, PANCHAYAT PUDUPPARIYARAM**

79	PUDUPPARIYARAM	PUDUPPARIYARAM I	14	316/11	FOREST
80	PUDUPPARIYARAM	PUDUPPARIYARAM I	14	316/12	FOREST
81	PUDUPPARIYARAM	PUDUPPARIYARAM I	14	316/13	FOREST
82	PUDUPPARIYARAM	PUDUPPARIYARAM I	14	316/14	FOREST
83	PUDUPPARIYARAM	PUDUPPARIYARAM I	14	316/15	FOREST
84	PUDUPPARIYARAM	PUDUPPARIYARAM I	14	316/16	FOREST
85	PUDUPPARIYARAM	PUDUPPARIYARAM I	14	316/17	FOREST
86	PUDUPPARIYARAM	PUDUPPARIYARAM I	14	317/17pt	FOREST as per BTR
87	PUDUPPARIYARAM	PUDUPPARIYARAM I	14	319/1	FOREST
88	PUDUPPARIYARAM	PUDUPPARIYARAM I	14	319/2	FOREST
89	PUDUPPARIYARAM	PUDUPPARIYARAM I	14	319/3	FOREST
90	PUDUPPARIYARAM	PUDUPPARIYARAM I	14	320/7	FOREST
91	PUDUPPARIYARAM	PUDUPPARIYARAM I	14	320/10	FOREST
92	PUDUPPARIYARAM	PUDUPPARIYARAM I	14	320/11pt	FOREST
93	PUDUPPARIYARAM	PUDUPPARIYARAM I	14	320/12pt	FOREST
94	PUDUPPARIYARAM	PUDUPPARIYARAM I	14	322/5	FOREST
95	PUDUPPARIYARAM	PUDUPPARIYARAM I	14	322/10	FOREST
96	PUDUPPARIYARAM	PUDUPPARIYARAM I	14	323/4	STREAM
97	PUDUPPARIYARAM	PUDUPPARIYARAM I	14	329/1	STREAM
98	PUDUPPARIYARAM	PUDUPPARIYARAM I	14	329/2	STREAM
99	PUDUPPARIYARAM	PUDUPPARIYARAM I	14	330/1,2,3, 4	STREAM
100	PUDUPPARIYARAM	PUDUPPARIYARAM I	14	332/	STREAM
101	PUDUPPARIYARAM	PUDUPPARIYARAM I	14	333/1,2,3	STREAM
102	PUDUPPARIYARAM	PUDUPPARIYARAM I	14	338/1,2	STREAM
103	PUDUPPARIYARAM	PUDUPPARIYARAM I	14	340/1,2,3	STREAM
104	PUDUPPARIYARAM	PUDUPPARIYARAM I	14	341/1,2	STREAM
105	PUDUPPARIYARAM	PUDUPPARIYARAM I	14	342/1,2,3	STREAM
106	PUDUPPARIYARAM	PUDUPPARIYARAM I	14	343	STREAM
107	PUDUPPARIYARAM	PUDUPPARIYARAM I	14	344/3	STREAM
108	PUDUPPARIYARAM	PUDUPPARIYARAM I	14	349/3	STREAM
109	PUDUPPARIYARAM	PUDUPPARIYARAM I	14	352/10	FOREST as per BTR
110	PUDUPPARIYARAM	PUDUPPARIYARAM I	14	352/16	FOREST
111	PUDUPPARIYARAM	PUDUPPARIYARAM I	14	352/17	FOREST
112	PUDUPPARIYARAM	PUDUPPARIYARAM I	14	352/19	FOREST
113	PUDUPPARIYARAM	PUDUPPARIYARAM I	14	352/20	FOREST
114	PUDUPPARIYARAM	PUDUPPARIYARAM I	14	352/21	FOREST
115	PUDUPPARIYARAM	PUDUPPARIYARAM I	14	356/3 pt	FOREST
116	PUDUPPARIYARAM	PUDUPPARIYARAM I	14	357/1,2,3	FOREST
117	PUDUPPARIYARAM	PUDUPPARIYARAM I	14	358/1,2	FOREST
118	PUDUPPARIYARAM	PUDUPPARIYARAM I	14	358/1,2	FOREST

**LIST OF ESA LANDS IN VILLAGE PUDUPPARIYARAM I, PANCHAYAT PUDUPPARIYARAM**

119	PUDUPPARIYARAM	PUDUPPARIYARAM I	14	359/3	PORAMBOK
120	PUDUPPARIYARAM	PUDUPPARIYARAM I	14	359/4	FOREST
121	PUDUPPARIYARAM	PUDUPPARIYARAM I	14	359/5	FOREST
122	PUDUPPARIYARAM	PUDUPPARIYARAM I	14	359/6	FOREST
123	PUDUPPARIYARAM	PUDUPPARIYARAM I	14	361/2	FOREST
124	PUDUPPARIYARAM	PUDUPPARIYARAM I	14	361/3	FOREST
125	PUDUPPARIYARAM	PUDUPPARIYARAM I	14	361/4	FOREST
126	PUDUPPARIYARAM	PUDUPPARIYARAM I	14	365/1	FOREST
127	PUDUPPARIYARAM	PUDUPPARIYARAM I	14	365/2	FOREST
128	PUDUPPARIYARAM	PUDUPPARIYARAM I	14	365/11	FOREST
129	PUDUPPARIYARAM	PUDUPPARIYARAM I	14	365/12	FOREST
130	PUDUPPARIYARAM	PUDUPPARIYARAM I	14	368/2	FOREST
131	PUDUPPARIYARAM	PUDUPPARIYARAM I	14	370	FOREST
132	PUDUPPARIYARAM	PUDUPPARIYARAM I	14	373/4 pt	POND
133	PUDUPPARIYARAM	PUDUPPARIYARAM I	14	377/1	FOREST
134	PUDUPPARIYARAM	PUDUPPARIYARAM I	14	377/2	FOREST
135	PUDUPPARIYARAM	PUDUPPARIYARAM I	14	377/4	FOREST
136	PUDUPPARIYARAM	PUDUPPARIYARAM I	14	378/4	FOREST
137	PUDUPPARIYARAM	PUDUPPARIYARAM I	14	379	FOREST
138	PUDUPPARIYARAM	PUDUPPARIYARAM I	14	380/1	FOREST
139	PUDUPPARIYARAM	PUDUPPARIYARAM I	14	380/2	FOREST
140	PUDUPPARIYARAM	PUDUPPARIYARAM I	14	381/1	FOREST
141	PUDUPPARIYARAM	PUDUPPARIYARAM I	14	381/2	FOREST
142	PUDUPPARIYARAM	PUDUPPARIYARAM I	14	383/1	FOREST
143	PUDUPPARIYARAM	PUDUPPARIYARAM I	14	383/2	FOREST
144	PUDUPPARIYARAM	PUDUPPARIYARAM I	14	384/	FOREST
145	PUDUPPARIYARAM	PUDUPPARIYARAM I	14	385/1	FOREST
146	PUDUPPARIYARAM	PUDUPPARIYARAM I	14	386/1	STREAM
147	PUDUPPARIYARAM	PUDUPPARIYARAM I	14	387/6	STREAM
148	PUDUPPARIYARAM	PUDUPPARIYARAM I	14	387/8	FOREST
149	PUDUPPARIYARAM	PUDUPPARIYARAM I	14	388	FOREST
150	PUDUPPARIYARAM	PUDUPPARIYARAM I	14	389	STREAM
151	PUDUPPARIYARAM	PUDUPPARIYARAM I	14	390/1,5,6	FOREST
152	PUDUPPARIYARAM	PUDUPPARIYARAM I	14	391/4	ROCK (Govt)
153	PUDUPPARIYARAM	PUDUPPARIYARAM I	14	392/1,2	STREAM
154	PUDUPPARIYARAM	PUDUPPARIYARAM I	14	393/1,2,3,4	STREAM
155	PUDUPPARIYARAM	PUDUPPARIYARAM I	14	395/3,6,5,7	FOREST
156	PUDUPPARIYARAM	PUDUPPARIYARAM I	14	396/1,2	FOREST
157	PUDUPPARIYARAM	PUDUPPARIYARAM I	14	396/3 pt	FOREST
158	PUDUPPARIYARAM	PUDUPPARIYARAM I	14	396/3 pt	FOREST

**LIST OF ESA LANDS IN VILLAGE PUDUPPARIYARAM I, PANCHAYAT PUDUPPARIYARAM**

159	PUDUPPARIYARAM	PUDUPPARIYARAM I	14	396/8,9	FOREST
160	PUDUPPARIYARAM	PUDUPPARIYARAM I	14	399/1,3	STREAM
161	PUDUPPARIYARAM	PUDUPPARIYARAM I	14	401/6,7,8,9,10,11	FOREST
162	PUDUPPARIYARAM	PUDUPPARIYARAM I	14	408/5	FOREST
163	PUDUPPARIYARAM	PUDUPPARIYARAM I	14	409/1,2,3	FOREST
164	PUDUPPARIYARAM	PUDUPPARIYARAM I	14	409/5	FOREST
165	PUDUPPARIYARAM	PUDUPPARIYARAM I	14	409/6 pt	FOREST
166	PUDUPPARIYARAM	PUDUPPARIYARAM I	14	410/1,2	FOREST
167	PUDUPPARIYARAM	PUDUPPARIYARAM I	14	411/1,2,3	FOREST
168	PUDUPPARIYARAM	PUDUPPARIYARAM I	14	411/4,5 pt	FOREST
169	PUDUPPARIYARAM	PUDUPPARIYARAM I	14	411/6,7,8	FOREST
170	PUDUPPARIYARAM	PUDUPPARIYARAM I	14	411/9,10,11,13	FOREST
171	PUDUPPARIYARAM	PUDUPPARIYARAM I	14	411/15,17	FOREST
172	PUDUPPARIYARAM	PUDUPPARIYARAM I	14	411/12 pt	FOREST
173	PUDUPPARIYARAM	PUDUPPARIYARAM I	14	411/14 pt	FOREST
174	PUDUPPARIYARAM	PUDUPPARIYARAM I	14	411/16 pt	FOREST
175	PUDUPPARIYARAM	PUDUPPARIYARAM I	14	411/18 pt, 19pt	FOREST
176	PUDUPPARIYARAM	PUDUPPARIYARAM I	14	411/20 pt	FOREST
177	PUDUPPARIYARAM	PUDUPPARIYARAM I	14	412/1,2,3	FOREST
178	PUDUPPARIYARAM	PUDUPPARIYARAM I	14	412/5	FOREST
179	PUDUPPARIYARAM	PUDUPPARIYARAM I	14	413/3,4,9	STREAM
180	PUDUPPARIYARAM	PUDUPPARIYARAM I	14	414/9	STREAM
181	PUDUPPARIYARAM	PUDUPPARIYARAM I	14	414/10	FOREST

1. *Handwritten Malayalam text*

*Handwritten signature: Rishu Suresh*

*Handwritten signature: Rishu - President*

2. *Handwritten Malayalam text*

*Handwritten signature: Rishu*  
 Puduppariyaram Grama Panchayat

3. *Handwritten Malayalam text*

*Handwritten signature: Rakesh, k*

*Handwritten signature: Rakesh*

4. *Handwritten Malayalam text*

*Handwritten signature: Rishu - President*

*Handwritten signature: Rishu*

5. *Handwritten Malayalam text*

*Handwritten signature: Rishu*  
 VILLAGE OFFICER  
 Puduppariyaram I Village  
 Muttikulangara P.O 678 594

6. *Handwritten Malayalam text*

*Handwritten signature: Rishu*  
 Pudukkottai - 605 001

*Handwritten signature: Rishu*  
 Agricultural Officer,  
 KRISHIBHAVAN,  
 Puduppariyaram,  
 Palakkad. Pin-678 704

**LIST OF ESA LANDS IN VILLAGE PUDUPPARIYARAM I, PANCHAYAT PUDUPPARIYARAM**

SI NO	NAME OF PANCHAYATH	NAME OF VILLAGE	BLOCK NO	SURVEY NO & SUB DIVISION No	REMARKS
1	PUDUPPARIYARAM	PUDUPPARIYARAM I	15	43/1	POND
2	PUDUPPARIYARAM	PUDUPPARIYARAM I	15	43/5	FOREST
3	PUDUPPARIYARAM	PUDUPPARIYARAM I	15	43/7	FOREST
4	PUDUPPARIYARAM	PUDUPPARIYARAM I	15	44/1	FOREST
5	PUDUPPARIYARAM	PUDUPPARIYARAM I	15	44/2	FOREST
6	PUDUPPARIYARAM	PUDUPPARIYARAM I	15	44/3	ROCK
7	PUDUPPARIYARAM	PUDUPPARIYARAM I	15	44/4	ROCK
8	PUDUPPARIYARAM	PUDUPPARIYARAM I	15	46/1	FOREST
9	PUDUPPARIYARAM	PUDUPPARIYARAM I	15	46/2	FOREST
10	PUDUPPARIYARAM	PUDUPPARIYARAM I	15	47/1	FOREST
11	PUDUPPARIYARAM	PUDUPPARIYARAM I	15	47/3	FOREST
12	PUDUPPARIYARAM	PUDUPPARIYARAM I	15	47/4 pt	FOREST
13	PUDUPPARIYARAM	PUDUPPARIYARAM I	15	48/1	FOREST
14	PUDUPPARIYARAM	PUDUPPARIYARAM I	15	48/2 pt	FOREST
15	PUDUPPARIYARAM	PUDUPPARIYARAM I	15	48/3	FOREST
16	PUDUPPARIYARAM	PUDUPPARIYARAM I	15	48/4	FOREST
17	PUDUPPARIYARAM	PUDUPPARIYARAM I	15	49/1	FOREST
18	PUDUPPARIYARAM	PUDUPPARIYARAM I	15	49/5	FOREST
19	PUDUPPARIYARAM	PUDUPPARIYARAM I	15	49/8	FOREST
20	PUDUPPARIYARAM	PUDUPPARIYARAM I	15	49/9	FOREST
21	PUDUPPARIYARAM	PUDUPPARIYARAM I	15	49/10	FOREST
22	PUDUPPARIYARAM	PUDUPPARIYARAM I	15	49/11	FOREST
23	PUDUPPARIYARAM	PUDUPPARIYARAM I	15	49/12	FOREST
24	PUDUPPARIYARAM	PUDUPPARIYARAM I	15	59	FOREST

1. പൊതുഭൂമി

Rishal Suresh

2. ഡെപോസിറ്റ്

*[Signature]*  
President  
Puduppariyaram Grama Panchayat  
പുതുപുരിയാരം ഗ്രാമപഞ്ചായത്ത്

3. ഗോവുണ്ണി ഭവന ഭൂമി, പെന്റാക്കോട്

Rakesh, K

4. വിജ്ഞാപന ഭൂമി, പട്ടണപ്പുഴയിൽ, തൃശ്ശൂർ. ഭവന

*[Signature]*  
VILLAGE OFFICER  
Puduppariyaram I Village  
Muttikulangara P.O 678 594

5. ജി.ഐ. ഭൂമി, പട്ടണപ്പുഴയിൽ, പുത്തൂർ-നീ.

6. ഡെപോസിറ്റ് ഭവന

*[Signature]*  
പുതുപുരിയാരം. FL

*[Signature]*  
AGRICULTURAL OFFICER  
KRISHIBHAVAN,  
Puduppariyaram,  
Palakkad. Pin-678 794.

**LIST OF ESA LANDS IN VILLAGE PUDUPPARIYARAM I, PANCHAYAT PUDUPPARIYARAM**

SI NO	NAME OF PANCHAYATH	NAME OF VILLAGE	BLOCK NO	SURVEY NO & SUB DIVISION No	REMARKS
1	PUDUPPARIYARAM	PUDUPPARIYARAM I	21	1/5	STREAM
2	PUDUPPARIYARAM	PUDUPPARIYARAM I	21	1/7	STREAM
3	PUDUPPARIYARAM	PUDUPPARIYARAM I	21	1/15	STREAM
4	PUDUPPARIYARAM	PUDUPPARIYARAM I	21	1/17	STREAM
5	PUDUPPARIYARAM	PUDUPPARIYARAM I	21	2/2	STREAM
6	PUDUPPARIYARAM	PUDUPPARIYARAM I	21	3/1	STREAM
7	PUDUPPARIYARAM	PUDUPPARIYARAM I	21	3/5	STREAM
8	PUDUPPARIYARAM	PUDUPPARIYARAM I	21	4/1	STREAM
9	PUDUPPARIYARAM	PUDUPPARIYARAM I	21	4/4	STREAM
10	PUDUPPARIYARAM	PUDUPPARIYARAM I	21	5/1	STREAM
11	PUDUPPARIYARAM	PUDUPPARIYARAM I	21	11/13	STREAM
12	PUDUPPARIYARAM	PUDUPPARIYARAM I	21	11/14	STREAM
13	PUDUPPARIYARAM	PUDUPPARIYARAM I	21	12/5,6	STREAM
14	PUDUPPARIYARAM	PUDUPPARIYARAM I	21	15/4	STREAM
15	PUDUPPARIYARAM	PUDUPPARIYARAM I	21	18/3	FOREST
16	PUDUPPARIYARAM	PUDUPPARIYARAM I	21	18/4	FOREST
17	PUDUPPARIYARAM	PUDUPPARIYARAM I	21	18/6	FOREST
18	PUDUPPARIYARAM	PUDUPPARIYARAM I	21	20/1	CANAL
19	PUDUPPARIYARAM	PUDUPPARIYARAM I	21	20/2	CANAL
20	PUDUPPARIYARAM	PUDUPPARIYARAM I	21	21	CANAL
21	PUDUPPARIYARAM	PUDUPPARIYARAM I	21	22	CANAL
22	PUDUPPARIYARAM	PUDUPPARIYARAM I	21	23	FOREST
23	PUDUPPARIYARAM	PUDUPPARIYARAM I	21	27/1,2	STREAM
24	PUDUPPARIYARAM	PUDUPPARIYARAM I	21	37	CANAL
25	PUDUPPARIYARAM	PUDUPPARIYARAM I	21	38	CANAL
26	PUDUPPARIYARAM	PUDUPPARIYARAM I	21	39	CANAL
27	PUDUPPARIYARAM	PUDUPPARIYARAM I	21	40/1	FOREST
28	PUDUPPARIYARAM	PUDUPPARIYARAM I	21	40/2	FOREST
29	PUDUPPARIYARAM	PUDUPPARIYARAM I	21	40/3	FOREST
30	PUDUPPARIYARAM	PUDUPPARIYARAM I	21	40/4	FOREST
31	PUDUPPARIYARAM	PUDUPPARIYARAM I	21	40/5	FOREST
32	PUDUPPARIYARAM	PUDUPPARIYARAM I	21	41/1	FOREST
33	PUDUPPARIYARAM	PUDUPPARIYARAM I	21	41/2	FOREST
34	PUDUPPARIYARAM	PUDUPPARIYARAM I	21	42	FOREST
35	PUDUPPARIYARAM	PUDUPPARIYARAM I	21	43/1	FOREST
36	PUDUPPARIYARAM	PUDUPPARIYARAM I	21	43/2	FOREST
37	PUDUPPARIYARAM	PUDUPPARIYARAM I	21	44/1	FOREST

**LIST OF ESA LANDS IN VILLAGE PUDUPPARIYARAM I, PANCHAYAT PUDUPPARIYARAM**

38	PUDUPPARIYARAM	PUDUPPARIYARAM I	21	44/2	FOREST
39	PUDUPPARIYARAM	PUDUPPARIYARAM I	21	45/4	FOREST
40	PUDUPPARIYARAM	PUDUPPARIYARAM I	21	45/8	FOREST
41	PUDUPPARIYARAM	PUDUPPARIYARAM I	21	45/9	FOREST
42	PUDUPPARIYARAM	PUDUPPARIYARAM I	21	52/1	FOREST
43	PUDUPPARIYARAM	PUDUPPARIYARAM I	21	53/1	FOREST
44	PUDUPPARIYARAM	PUDUPPARIYARAM I	21	53/2 pt	FOREST
45	PUDUPPARIYARAM	PUDUPPARIYARAM I	21	53/3	FOREST
46	PUDUPPARIYARAM	PUDUPPARIYARAM I	21	54/1	FOREST
47	PUDUPPARIYARAM	PUDUPPARIYARAM I	21	54/2	FOREST
48	PUDUPPARIYARAM	PUDUPPARIYARAM I	21	54/6	FOREST
49	PUDUPPARIYARAM	PUDUPPARIYARAM I	21	55/1 pt	FOREST
50	PUDUPPARIYARAM	PUDUPPARIYARAM I	21	56/5	FOREST
51	PUDUPPARIYARAM	PUDUPPARIYARAM I	21	63	CANAL
52	PUDUPPARIYARAM	PUDUPPARIYARAM I	21	64	CANAL
53	PUDUPPARIYARAM	PUDUPPARIYARAM I	21	65	CANAL
54	PUDUPPARIYARAM	PUDUPPARIYARAM I	21	66	CANAL
55	PUDUPPARIYARAM	PUDUPPARIYARAM I	21	67	CANAL
56	PUDUPPARIYARAM	PUDUPPARIYARAM I	21	69	CANAL
57	PUDUPPARIYARAM	PUDUPPARIYARAM I	21	71/1	STREAM
58	PUDUPPARIYARAM	PUDUPPARIYARAM I	21	71/4	STREAM
59	PUDUPPARIYARAM	PUDUPPARIYARAM I	21	73/5,6	CANAL
60	PUDUPPARIYARAM	PUDUPPARIYARAM I	21	74/5	STREAM
61	PUDUPPARIYARAM	PUDUPPARIYARAM I	21	75/8	STREAM
62	PUDUPPARIYARAM	PUDUPPARIYARAM I	21	76/1	STREAM
63	PUDUPPARIYARAM	PUDUPPARIYARAM I	21	76/16	STREAM
64	PUDUPPARIYARAM	PUDUPPARIYARAM I	21	76/19	STREAM
65	PUDUPPARIYARAM	PUDUPPARIYARAM I	21	77/4	WELL
66	PUDUPPARIYARAM	PUDUPPARIYARAM I	21	77/10	STREAM
67	PUDUPPARIYARAM	PUDUPPARIYARAM I	21	77/14	STREAM
68	PUDUPPARIYARAM	PUDUPPARIYARAM I	21	80/2	STREAM
69	PUDUPPARIYARAM	PUDUPPARIYARAM I	21	80/6	STREAM
70	PUDUPPARIYARAM	PUDUPPARIYARAM I	21	81/3	STREAM
71	PUDUPPARIYARAM	PUDUPPARIYARAM I	21	82/2,3,4,5	CANAL
72	PUDUPPARIYARAM	PUDUPPARIYARAM I	21	91/2	POND
73	PUDUPPARIYARAM	PUDUPPARIYARAM I	21	92/1	STREAM
74	PUDUPPARIYARAM	PUDUPPARIYARAM I	21	92/8	STREAM
75	PUDUPPARIYARAM	PUDUPPARIYARAM I	21	92/11	STREAM
76	PUDUPPARIYARAM	PUDUPPARIYARAM I	21	97/8	POND

**LIST OF ESA LANDS IN VILLAGE PUDUPPARIYARAM I, PANCHAYAT PUDUPPARIYARAM**

77	PUDUPPARIYARAM	PUDUPPARIYARAM I	21	104/7	STREAM
78	PUDUPPARIYARAM	PUDUPPARIYARAM I	21	106/3	STREAM
79	PUDUPPARIYARAM	PUDUPPARIYARAM I	21	123/12	STREAM
80	PUDUPPARIYARAM	PUDUPPARIYARAM I	21	145/4	STREAM
81	PUDUPPARIYARAM	PUDUPPARIYARAM I	21	144	STREAM
82	PUDUPPARIYARAM	PUDUPPARIYARAM I	21	146/	STREAM
83	PUDUPPARIYARAM	PUDUPPARIYARAM I	21	148	STREAM
84	PUDUPPARIYARAM	PUDUPPARIYARAM I	21	149	STREAM
85	PUDUPPARIYARAM	PUDUPPARIYARAM I	21	154	STREAM
86	PUDUPPARIYARAM	PUDUPPARIYARAM I	21	155	STREAM
87	PUDUPPARIYARAM	PUDUPPARIYARAM I	21	157/3	STREAM
88	PUDUPPARIYARAM	PUDUPPARIYARAM I	21	158/3	POND
89	PUDUPPARIYARAM	PUDUPPARIYARAM I	21	165/2	CANAL
90	PUDUPPARIYARAM	PUDUPPARIYARAM I	21	167/8	STREAM
91	PUDUPPARIYARAM	PUDUPPARIYARAM I	21	168/7	STREAM
92	PUDUPPARIYARAM	PUDUPPARIYARAM I	21	170/4	CANAL
93	PUDUPPARIYARAM	PUDUPPARIYARAM I	21	176/6,7	STREAM
94	PUDUPPARIYARAM	PUDUPPARIYARAM I	21	178/7	POND
95	PUDUPPARIYARAM	PUDUPPARIYARAM I	21	179/1,2,4	STREAM
96	PUDUPPARIYARAM	PUDUPPARIYARAM I	21	180/4	CANAL
97	PUDUPPARIYARAM	PUDUPPARIYARAM I	21	182/2	CANAL
98	PUDUPPARIYARAM	PUDUPPARIYARAM I	21	185/1,2	STREAM
99	PUDUPPARIYARAM	PUDUPPARIYARAM I	21	185/5	CANAL
100	PUDUPPARIYARAM	PUDUPPARIYARAM I	21	188/5 pt	POND
101	PUDUPPARIYARAM	PUDUPPARIYARAM I	21	193/1,4	STREAM
102	PUDUPPARIYARAM	PUDUPPARIYARAM I	21	194/1	STREAM
103	PUDUPPARIYARAM	PUDUPPARIYARAM I	21	199/4	CANAL
104	PUDUPPARIYARAM	PUDUPPARIYARAM I	21	200/1	STREAM
105	PUDUPPARIYARAM	PUDUPPARIYARAM I	21	201/3	POND
106	PUDUPPARIYARAM	PUDUPPARIYARAM I	21	205/2	POND
107	PUDUPPARIYARAM	PUDUPPARIYARAM I	21	208/1	STREAM
108	PUDUPPARIYARAM	PUDUPPARIYARAM I	21	208/4,6	STREAM
109	PUDUPPARIYARAM	PUDUPPARIYARAM I	21	209/1	STREAM
110	PUDUPPARIYARAM	PUDUPPARIYARAM I	21	209/4	STREAM
111	PUDUPPARIYARAM	PUDUPPARIYARAM I	21	209/7	CANAL
112	PUDUPPARIYARAM	PUDUPPARIYARAM I	21	210/4	CANAL
113	PUDUPPARIYARAM	PUDUPPARIYARAM I	21	215/1	STREAM
114	PUDUPPARIYARAM	PUDUPPARIYARAM I	21	215/5	CANAL
115	PUDUPPARIYARAM	PUDUPPARIYARAM I	21	216/1,2,6	CANAL

**LIST OF ESA LANDS IN VILLAGE PUDUPPARIYARAM I, PANCHAYAT PUDUPPARIYARAM**

116	PUDUPPARIYARAM	PUDUPPARIYARAM I	21	216/9	STREAM
117	PUDUPPARIYARAM	PUDUPPARIYARAM I	21	219/3	WELL
118	PUDUPPARIYARAM	PUDUPPARIYARAM I	21	228/4	STREAM
119	PUDUPPARIYARAM	PUDUPPARIYARAM I	21	229/5	STREAM
120	PUDUPPARIYARAM	PUDUPPARIYARAM I	21	231/16	CANAL
121	PUDUPPARIYARAM	PUDUPPARIYARAM I	21	232/1	CANAL
122	PUDUPPARIYARAM	PUDUPPARIYARAM I	21	232/5	CANAL
123	PUDUPPARIYARAM	PUDUPPARIYARAM I	21	235/3	WELL
124	PUDUPPARIYARAM	PUDUPPARIYARAM I	21	239/5	STREAM
125	PUDUPPARIYARAM	PUDUPPARIYARAM I	21	241/2,3	STREAM
126	PUDUPPARIYARAM	PUDUPPARIYARAM I	21	243/5	STREAM
127	PUDUPPARIYARAM	PUDUPPARIYARAM I	21	244/7,8	STREAM
128	PUDUPPARIYARAM	PUDUPPARIYARAM I	21	244/10	STREAM
129	PUDUPPARIYARAM	PUDUPPARIYARAM I	21	255/8,9	STREAM
130	PUDUPPARIYARAM	PUDUPPARIYARAM I	21	261	RIVER
131	PUDUPPARIYARAM	PUDUPPARIYARAM I	21	302/16	WELL
132	PUDUPPARIYARAM	PUDUPPARIYARAM I	21	309/9	CANAL
133	PUDUPPARIYARAM	PUDUPPARIYARAM I	21	310/13	CANAL
134	PUDUPPARIYARAM	PUDUPPARIYARAM I	21	311/4	CANAL
135	PUDUPPARIYARAM	PUDUPPARIYARAM I	21	312/2	CANAL
136	PUDUPPARIYARAM	PUDUPPARIYARAM I	21	313/2	CANAL
137	PUDUPPARIYARAM	PUDUPPARIYARAM I	21	314/2	CANAL

1. പൊതുവായ

Binalu Suresh

2. പൊതുവായ

*[Signature]*  
President  
Puduppariyaram Grama Panchayat  
Muttikulangara P.O. 678 594

3. ഗോവണ്ണ തോട് ഭാഗങ്ങൾ, അമ്പലമുക്ക്

Rakesh, K.

4. വില്ലേജ് തോടുകൾ, പുഴപ്പരിവാരം മുക്കം തീരം

*[Signature]*  
VILLAGE OFFICER  
Puduppariyaram I Village  
Muttikulangara P.O. 678 594

5. കൃഷി തോടുകൾ, പുഴപ്പരിവാരം മുക്കം തീരം

6. പൊതുവായ ഭാഗം I

*[Signature]*  
Agricultural Officer,  
KRISHIBHAVAN,  
Puduppariyaram,  
Palakkad, Pin-678 788



**LIST OF ESA LANDS IN VILLAGE PUDUPPARIYARAM I, PANCHAYAT PUDUPPARIYARAM**

SI NO	NAME OF PANCHAYATH	NAME OF VILLAGE	BLOCK NO	SURVEY NO & SUB DIVISION No	REMARKS
1	PUDUPPARIYARAM	PUDUPPARIYARAM I	22	1/8	STREAM
2	PUDUPPARIYARAM	PUDUPPARIYARAM I	22	2/8	STREAM
3	PUDUPPARIYARAM	PUDUPPARIYARAM I	22	4/4	STREAM
4	PUDUPPARIYARAM	PUDUPPARIYARAM I	22	6/8	CANAL
5	PUDUPPARIYARAM	PUDUPPARIYARAM I	22	10/1	STREAM
6	PUDUPPARIYARAM	PUDUPPARIYARAM I	22	11/1	STREAM
7	PUDUPPARIYARAM	PUDUPPARIYARAM I	22	12/1	STREAM
8	PUDUPPARIYARAM	PUDUPPARIYARAM I	22	14/4	STREAM
9	PUDUPPARIYARAM	PUDUPPARIYARAM I	22	15/7	FOREST
10	PUDUPPARIYARAM	PUDUPPARIYARAM I	22	16/4	FOREST
11	PUDUPPARIYARAM	PUDUPPARIYARAM I	22	16/5	FOREST
12	PUDUPPARIYARAM	PUDUPPARIYARAM I	22	16/6 pt	FOREST
13	PUDUPPARIYARAM	PUDUPPARIYARAM I	22	16/7	FOREST
14	PUDUPPARIYARAM	PUDUPPARIYARAM I	22	16/8	FOREST
15	PUDUPPARIYARAM	PUDUPPARIYARAM I	22	16/10	FOREST
16	PUDUPPARIYARAM	PUDUPPARIYARAM I	22	16/11	FOREST
17	PUDUPPARIYARAM	PUDUPPARIYARAM I	22	20/8	WELL
18	PUDUPPARIYARAM	PUDUPPARIYARAM I	22	24/5	POND
19	PUDUPPARIYARAM	PUDUPPARIYARAM I	22	40/1,2,3	STREAM
20	PUDUPPARIYARAM	PUDUPPARIYARAM I	22	41/1	STREAM
21	PUDUPPARIYARAM	PUDUPPARIYARAM I	22	42/2	STREAM
22	PUDUPPARIYARAM	PUDUPPARIYARAM I	22	45/1,5	POND
23	PUDUPPARIYARAM	PUDUPPARIYARAM I	22	45/2	CANAL

1. ചെലവർ മാൻ

Bisala Suresh

2. പെക്കട്ടി

*[Signature]*  
Bisala Suresh, A President  
Puduppariyaram Grama Pan  
പുതുപ്പരിയാരം ഗ്രാമപഞ്ചായത്ത്

3. മോണി നെയ്തലിൻ, ചെലവർ

Rakeeb, K.

4. വില്ലേജ് ഓഫീസർ ഏരിയയിൽ

മുഹമ്മദ്. ഹിബ.

*[Signature]*  
VILLAGE OFFICER  
Puduppariyaram I Village  
Muttikulangara P.O 678 594

5. ജൂനിയർ ഓഫീസർ, ഏരിയയിൽ. മുട്ടുകുളം (ന)

6. പെക്കട്ടി മേഖല

*[Signature]*  
മുട്ടുകുളം. TL

*[Signature]*  
Agricultural Office.  
KRISHIBHAVAN,  
Puduppariyaram,  
Palakkad. Pin-678 788

**LIST OF ESA LANDS IN VILLAGE PUDUPPARIYARAM I , PANCHAYAT PUDUPPARIYARAM**

SI NO	NAME OF PANCHAYATH	NAME OF VILLAGE	BLOCK NO	SURVEY NO & SUB DIVISION No	REMARKS
1	PUDUPPARIYARAM	PUDUPPARIYARAM I	23	2pt	FOREST
2	PUDUPPARIYARAM	PUDUPPARIYARAM I	23	3	POND
3	PUDUPPARIYARAM	PUDUPPARIYARAM I	23	5/1 pt	FOREST
4	PUDUPPARIYARAM	PUDUPPARIYARAM I	23	5/2	FOREST
5	PUDUPPARIYARAM	PUDUPPARIYARAM I	23	5/3 pt	FOREST
6	PUDUPPARIYARAM	PUDUPPARIYARAM I	23	5/4	FOREST
7	PUDUPPARIYARAM	PUDUPPARIYARAM I	23	5/5	FOREST
8	PUDUPPARIYARAM	PUDUPPARIYARAM I	23	13/1	STREAM
9	PUDUPPARIYARAM	PUDUPPARIYARAM I	23	14/1	STREAM
10	PUDUPPARIYARAM	PUDUPPARIYARAM I	23	15/1	STREAM
11	PUDUPPARIYARAM	PUDUPPARIYARAM I	23	16/1	STREAM
12	PUDUPPARIYARAM	PUDUPPARIYARAM I	23	17/1 pt	STREAM
13	PUDUPPARIYARAM	PUDUPPARIYARAM I	23	17/4 pt	STREAM
14	PUDUPPARIYARAM	PUDUPPARIYARAM I	23	17/4 pt	STREAM
15	PUDUPPARIYARAM	PUDUPPARIYARAM I	23	18/1 pt	STREAM
16	PUDUPPARIYARAM	PUDUPPARIYARAM I	23	18/2 pt	STREAM
17	PUDUPPARIYARAM	PUDUPPARIYARAM I	23	19/1	FOREST (ROCK)
18	PUDUPPARIYARAM	PUDUPPARIYARAM I	23	19/2 pt	FOREST (ROCK)
19	PUDUPPARIYARAM	PUDUPPARIYARAM I	23	19/3 pt	FOREST
20	PUDUPPARIYARAM	PUDUPPARIYARAM I	23	19/10	FOREST
21	PUDUPPARIYARAM	PUDUPPARIYARAM I	23	20/2	POND
22	PUDUPPARIYARAM	PUDUPPARIYARAM I	23	22/1	FOREST
23	PUDUPPARIYARAM	PUDUPPARIYARAM I	23	22/2	FOREST
24	PUDUPPARIYARAM	PUDUPPARIYARAM I	23	22/3	FOREST
25	PUDUPPARIYARAM	PUDUPPARIYARAM I	23	22/4 pt	FOREST
26	PUDUPPARIYARAM	PUDUPPARIYARAM I	23	22/5 pt	FOREST
27	PUDUPPARIYARAM	PUDUPPARIYARAM I	23	28/5	POND
28	PUDUPPARIYARAM	PUDUPPARIYARAM I	23	29/8	STREAM
29	PUDUPPARIYARAM	PUDUPPARIYARAM I	23	31/1	STREAM
30	PUDUPPARIYARAM	PUDUPPARIYARAM I	23	32/5,6	STREAM
31	PUDUPPARIYARAM	PUDUPPARIYARAM I	23	35/2	POND
32	PUDUPPARIYARAM	PUDUPPARIYARAM I	23	39/8	POND
33	PUDUPPARIYARAM	PUDUPPARIYARAM I	23	42/9	WELL
34	PUDUPPARIYARAM	PUDUPPARIYARAM I	23	51/10	POND
35	PUDUPPARIYARAM	PUDUPPARIYARAM I	23	52/1	STREAM
36	PUDUPPARIYARAM	PUDUPPARIYARAM I	23	52/9,8	STREAM
37	PUDUPPARIYARAM	PUDUPPARIYARAM I	23	56/3	POND

**LIST OF ESA LANDS IN VILLAGE PUDUPPARIYARAM I, PANCHAYAT PUDUPPARIYARAM**

38	PUDUPPARIYARAM	PUDUPPARIYARAM I	23	58/2	POND
39	PUDUPPARIYARAM	PUDUPPARIYARAM I	23	61/3	POND
40	PUDUPPARIYARAM	PUDUPPARIYARAM I	23	64/10	POND
41	PUDUPPARIYARAM	PUDUPPARIYARAM I	23	67/1	STREAM
42	PUDUPPARIYARAM	PUDUPPARIYARAM I	23	70	CANAL
43	PUDUPPARIYARAM	PUDUPPARIYARAM I	23	71	CANAL
44	PUDUPPARIYARAM	PUDUPPARIYARAM I	23	72	CANAL
45	PUDUPPARIYARAM	PUDUPPARIYARAM I	23	76/2	WELL
46	PUDUPPARIYARAM	PUDUPPARIYARAM I	23	77/3,4	STREAM
47	PUDUPPARIYARAM	PUDUPPARIYARAM I	23	78/2	STREAM
48	PUDUPPARIYARAM	PUDUPPARIYARAM I	23	80/4	STREAM
49	PUDUPPARIYARAM	PUDUPPARIYARAM I	23	80/3	POND
50	PUDUPPARIYARAM	PUDUPPARIYARAM I	23	84/12	WELL
51	PUDUPPARIYARAM	PUDUPPARIYARAM I	23	86	CANAL
52	PUDUPPARIYARAM	PUDUPPARIYARAM I	23	87	CANAL
53	PUDUPPARIYARAM	PUDUPPARIYARAM I	23	88	CANAL
54	PUDUPPARIYARAM	PUDUPPARIYARAM I	23	90/25	WELL
55	PUDUPPARIYARAM	PUDUPPARIYARAM I	23	92	CANAL
56	PUDUPPARIYARAM	PUDUPPARIYARAM I	23	93	CANAL
57	PUDUPPARIYARAM	PUDUPPARIYARAM I	23	94	CANAL
58	PUDUPPARIYARAM	PUDUPPARIYARAM I	23	95	CANAL
59	PUDUPPARIYARAM	PUDUPPARIYARAM I	23	96	CANAL
60	PUDUPPARIYARAM	PUDUPPARIYARAM I	23	99	CANAL
61	PUDUPPARIYARAM	PUDUPPARIYARAM I	23	100	CANAL
62	PUDUPPARIYARAM	PUDUPPARIYARAM I	23	102	CANAL
63	PUDUPPARIYARAM	PUDUPPARIYARAM I	23	103	CANAL
64	PUDUPPARIYARAM	PUDUPPARIYARAM I	23	106/1	FOREST
65	PUDUPPARIYARAM	PUDUPPARIYARAM I	23	106/2	FOREST
66	PUDUPPARIYARAM	PUDUPPARIYARAM I	23	106/3 pt	FOREST
67	PUDUPPARIYARAM	PUDUPPARIYARAM I	23	106/4	FOREST
68	PUDUPPARIYARAM	PUDUPPARIYARAM I	23	107/1	FOREST
69	PUDUPPARIYARAM	PUDUPPARIYARAM I	23	107/2	FOREST
70	PUDUPPARIYARAM	PUDUPPARIYARAM I	23	107/3	FOREST
71	PUDUPPARIYARAM	PUDUPPARIYARAM I	23	107/4 pt	FOREST
72	PUDUPPARIYARAM	PUDUPPARIYARAM I	23	110/4	POND
73	PUDUPPARIYARAM	PUDUPPARIYARAM I	23	119/1 pt	FOREST
74	PUDUPPARIYARAM	PUDUPPARIYARAM I	23	119/2 pt	FOREST
75	PUDUPPARIYARAM	PUDUPPARIYARAM I	23	119/3 pt	FOREST
76	PUDUPPARIYARAM	PUDUPPARIYARAM I	23	119/4 pt	FOREST

**LIST OF ESA LANDS IN VILLAGE PUDUPPARIYARAM I , PANCHAYAT PUDUPPARIYARAM**

77	PUDUPPARIYARAM	PUDUPPARIYARAM I	23	119/5 pt	FOREST
78	PUDUPPARIYARAM	PUDUPPARIYARAM I	23	119/6	FOREST
79	PUDUPPARIYARAM	PUDUPPARIYARAM I	23	119/8 pt	FOREST
80	PUDUPPARIYARAM	PUDUPPARIYARAM I	23	119/10	FOREST
81	PUDUPPARIYARAM	PUDUPPARIYARAM I	23	119/11 pt	FOREST
82	PUDUPPARIYARAM	PUDUPPARIYARAM I	23	126/2 pt	STREAM
83	PUDUPPARIYARAM	PUDUPPARIYARAM I	23	126/4 pt	STREAM
84	PUDUPPARIYARAM	PUDUPPARIYARAM I	23	129/1 pt	POND
85	PUDUPPARIYARAM	PUDUPPARIYARAM I	23	129/2 pt	STREAM
86	PUDUPPARIYARAM	PUDUPPARIYARAM I	23	131/	STREAM
87	PUDUPPARIYARAM	PUDUPPARIYARAM I	23	132	STREAM
88	PUDUPPARIYARAM	PUDUPPARIYARAM I	23	134/1	FOREST
89	PUDUPPARIYARAM	PUDUPPARIYARAM I	23	134/2	FOREST
90	PUDUPPARIYARAM	PUDUPPARIYARAM I	23	137/4	STREAM
91	PUDUPPARIYARAM	PUDUPPARIYARAM I	23	138/1	STREAM
92	PUDUPPARIYARAM	PUDUPPARIYARAM I	23	139/4	STREAM
93	PUDUPPARIYARAM	PUDUPPARIYARAM I	23	140/1	STREAM
94	PUDUPPARIYARAM	PUDUPPARIYARAM I	23	141/2	STREAM
95	PUDUPPARIYARAM	PUDUPPARIYARAM I	23	142/1,2,7	STREAM (FOREST)
96	PUDUPPARIYARAM	PUDUPPARIYARAM I	23	158/2	STREAM
97	PUDUPPARIYARAM	PUDUPPARIYARAM I	23	159/2	STREAM
98	PUDUPPARIYARAM	PUDUPPARIYARAM I	23	160/2	STREAM
99	PUDUPPARIYARAM	PUDUPPARIYARAM I	23	160/1	STREAM
100	PUDUPPARIYARAM	PUDUPPARIYARAM I	23	160/3	STREAM ( FOREST)
101	PUDUPPARIYARAM	PUDUPPARIYARAM I	23	161/4,5,6,7	STREAM
102	PUDUPPARIYARAM	PUDUPPARIYARAM I	23	162/1	STREAM
103	PUDUPPARIYARAM	PUDUPPARIYARAM I	23	163/2 pt	FOREST
104	PUDUPPARIYARAM	PUDUPPARIYARAM I	23	167/1	FOREST
105	PUDUPPARIYARAM	PUDUPPARIYARAM I	23	167/2 pt	FOREST
106	PUDUPPARIYARAM	PUDUPPARIYARAM I	23	167/3	FOREST as per BTR
107	PUDUPPARIYARAM	PUDUPPARIYARAM I	23	167/4 pt	FOREST
108	PUDUPPARIYARAM	PUDUPPARIYARAM I	23	168/1	FOREST
109	PUDUPPARIYARAM	PUDUPPARIYARAM I	23	170/1,2	CANAL
110	PUDUPPARIYARAM	PUDUPPARIYARAM I	23	171/1	CANAL
111	PUDUPPARIYARAM	PUDUPPARIYARAM I	23	172/1,2,3	CANAL
112	PUDUPPARIYARAM	PUDUPPARIYARAM I	23	175/1	STREAM
113	PUDUPPARIYARAM	PUDUPPARIYARAM I	23	175/2	FOREST
114	PUDUPPARIYARAM	PUDUPPARIYARAM I	23	175/3 pt	FOREST
115	PUDUPPARIYARAM	PUDUPPARIYARAM I	23	177/1 pt	FOREST

**LIST OF ESA LANDS IN VILLAGE PUDUPPARIYARAM I, PANCHAYAT PUDUPPARIYARAM**

116	PUDUPPARIYARAM	PUDUPPARIYARAM I	23	177/2 pt	FOREST
117	PUDUPPARIYARAM	PUDUPPARIYARAM I	23	178	FOREST
118	PUDUPPARIYARAM	PUDUPPARIYARAM I	23	179	FOREST
119	PUDUPPARIYARAM	PUDUPPARIYARAM I	23	181	STREAM
120	PUDUPPARIYARAM	PUDUPPARIYARAM I	23	182/1,2,3	STREAM
121	PUDUPPARIYARAM	PUDUPPARIYARAM I	23	184/1	STREAM
122	PUDUPPARIYARAM	PUDUPPARIYARAM I	23	186/3	STREAM
123	PUDUPPARIYARAM	PUDUPPARIYARAM I	23	187	STREAM
124	PUDUPPARIYARAM	PUDUPPARIYARAM I	23	189/1,2	STREAM
125	PUDUPPARIYARAM	PUDUPPARIYARAM I	23	197	ROAD (RF)
126	PUDUPPARIYARAM	PUDUPPARIYARAM I	23	198	ROAD (RF)
127	PUDUPPARIYARAM	PUDUPPARIYARAM I	23	200	FOREST
128	PUDUPPARIYARAM	PUDUPPARIYARAM I	23	203	ROAD (RF)
129	PUDUPPARIYARAM	PUDUPPARIYARAM I	23	204	ROAD (RF)
130	PUDUPPARIYARAM	PUDUPPARIYARAM I	23	205	ROAD (RF)
131	PUDUPPARIYARAM	PUDUPPARIYARAM I	23	207	ROAD (RF)
132	PUDUPPARIYARAM	PUDUPPARIYARAM I	23	209/2	POND
133	PUDUPPARIYARAM	PUDUPPARIYARAM I	23	222	STREAM
134	PUDUPPARIYARAM	PUDUPPARIYARAM I	23	223	STREAM
135	PUDUPPARIYARAM	PUDUPPARIYARAM I	23	224	STREAM
136	PUDUPPARIYARAM	PUDUPPARIYARAM I	23	225	STREAM
137	PUDUPPARIYARAM	PUDUPPARIYARAM I	23	232/4	STREAM
138	PUDUPPARIYARAM	PUDUPPARIYARAM I	23	233/2	STREAM
139	PUDUPPARIYARAM	PUDUPPARIYARAM I	23	234	STREAM
140	PUDUPPARIYARAM	PUDUPPARIYARAM I	23	235	STREAM
141	PUDUPPARIYARAM	PUDUPPARIYARAM I	23	236/1	STREAM
142	PUDUPPARIYARAM	PUDUPPARIYARAM I	23	237/4	STREAM
143	PUDUPPARIYARAM	PUDUPPARIYARAM I	23	237/9	STREAM
144	PUDUPPARIYARAM	PUDUPPARIYARAM I	23	238/3,4	STREAM
145	PUDUPPARIYARAM	PUDUPPARIYARAM I	23	240/1	STREAM
146	PUDUPPARIYARAM	PUDUPPARIYARAM I	23	244/6	POND
147	PUDUPPARIYARAM	PUDUPPARIYARAM I	23	245/3,4	STREAM
148	PUDUPPARIYARAM	PUDUPPARIYARAM I	23	246/1	STREAM
149	PUDUPPARIYARAM	PUDUPPARIYARAM I	23	250/4	POND
150	PUDUPPARIYARAM	PUDUPPARIYARAM I	23	250/7	STREAM
151	PUDUPPARIYARAM	PUDUPPARIYARAM I	23	251/2	CANAL
152	PUDUPPARIYARAM	PUDUPPARIYARAM I	23	251/4	STREAM
153	PUDUPPARIYARAM	PUDUPPARIYARAM I	23	252/2	STREAM
154	PUDUPPARIYARAM	PUDUPPARIYARAM I	23	254/1	STREAM


**LIST OF ESA LANDS IN VILLAGE PUDUPPARIYARAM I, PANCHAYAT PUDUPPARIYARAM**

155	PUDUPPARIYARAM	PUDUPPARIYARAM I	23	254/3,4,7	STREAM
156	PUDUPPARIYARAM	PUDUPPARIYARAM I	23	256/1	FOREST
157	PUDUPPARIYARAM	PUDUPPARIYARAM I	23	256/3	FOREST
158	PUDUPPARIYARAM	PUDUPPARIYARAM I	23	258/1	FOREST
159	PUDUPPARIYARAM	PUDUPPARIYARAM I	23	258/2	FOREST
160	PUDUPPARIYARAM	PUDUPPARIYARAM I	23	258/3	FOREST
161	PUDUPPARIYARAM	PUDUPPARIYARAM I	23	261/1	ROCK (FOREST)
162	PUDUPPARIYARAM	PUDUPPARIYARAM I	23	261/2,3,4	STREAM
163	PUDUPPARIYARAM	PUDUPPARIYARAM I	23	262/1	STREAM
164	PUDUPPARIYARAM	PUDUPPARIYARAM I	23	263/1,2,3	STREAM
165	PUDUPPARIYARAM	PUDUPPARIYARAM I	23	264/1	STREAM
166	PUDUPPARIYARAM	PUDUPPARIYARAM I	23	270/8,9	STREAM
167	PUDUPPARIYARAM	PUDUPPARIYARAM I	23	273/4,5	STREAM
168	PUDUPPARIYARAM	PUDUPPARIYARAM I	23	274/2,3	STREAM
169	PUDUPPARIYARAM	PUDUPPARIYARAM I	23	275/1	STREAM
170	PUDUPPARIYARAM	PUDUPPARIYARAM I	23	277/1	STREAM
171	PUDUPPARIYARAM	PUDUPPARIYARAM I	23	277/5,6,7	STREAM
172	PUDUPPARIYARAM	PUDUPPARIYARAM I	23	278	CANAL
173	PUDUPPARIYARAM	PUDUPPARIYARAM I	23	279/1,2	CANAL
174	PUDUPPARIYARAM	PUDUPPARIYARAM I	23	280	STREAM
175	PUDUPPARIYARAM	PUDUPPARIYARAM I	23	281/3	STREAM
176	PUDUPPARIYARAM	PUDUPPARIYARAM I	23	283pt	FOREST
177	PUDUPPARIYARAM	PUDUPPARIYARAM I	23	285	STREAM
178	PUDUPPARIYARAM	PUDUPPARIYARAM I	23	286	STREAM
179	PUDUPPARIYARAM	PUDUPPARIYARAM I	23	287	STREAM

1. ചെലവ് മാർ Bisda Suresh Bisda A  
President
2. ചെലവ് മാർ *[Signature]* മെമ്പർ  
പുതുപ്പരിയാരം ഗ്രാമ പഞ്ചായത്ത്  
Puduppariyaram Grama Panchayat
3. ചെലവ് മാർ Rakesh.k. *[Signature]*
4. വിദ്യാർത്ഥി മുഹമ്മദ്. ഹിന്ദ. *[Signature]*  
Village Officer  
Puduppariyaram I Village  
Muttilkulangara P.O 678 594
5. കമ്മ്യൂണിറ്റി *[Signature]* Agricultural Officer,  
KRISHIBHAVAN,  
Puduppariyaram,  
Palakkad. Pin-678 788
6. ചെലവ് മാർ ശ്രീമതി. TL

പാലക്കാട് താലൂക്ക് പുതുശ്ശേരി ഇറാസ് വില്ലേജ് ബ്ലോക്ക് 32 ൽ താഴെ പറയുന്ന റീസർവ്വേ നമ്പറുകൾ ജനവാസമുള്ള സ്ഥലമായതിനാൽ ഇ.എസ്.എ ലിസ്റ്റിൽ ഉൾപ്പെടുത്തേണ്ടതില്ല എന്ന് കസ്തൂരിരംഗൻ (പശ്ചിമഘട്ട ഉന്നതല കമ്മിറ്റി) പഞ്ചായത്ത്‌ലെ ആരംഗകമ്മിറ്റി തീരുമാനിച്ചു.

റീ.സ.നം.	റീ.സ.നം.	റീ.സ.നം.
240	388	268
200	389	269
205	390	271
206 - Part	391	272
243	392	273
245	394	374
246	395	375
250	259	370
251	261	372
252	265	376
253	267	377
383	264	397
384	266	398
385	277	399
386	276	400
401	416	417 - Part
415 - Part	403	404
405	270	420



1) പഞ്ചായത്ത് പ്രസിഡന്റ് :

*[Handwritten Signature]*  
 പുതുശ്ശേരി ഗ്രാമ പഞ്ചായത്ത്

2) പഞ്ചായത്ത് സെക്രട്ടറി :

*[Handwritten Signature]*  
 SUSHAKARAN, A. K.  
 AGRICULTURAL OFFICER  
 KRISHI BHAVAN, PUDUSSERY  
 KANJIKODE - 678 621

3) കൃഷി ഓഫീസർ :

4) വില്ലേജ് ഓഫീസർ :

*[Handwritten Signature]*  
 പുതുശ്ശേരി ഗ്രാമ പഞ്ചായത്ത്

5) സർവ്വേയർ :

*[Handwritten Signature]* Range Surveyor

6) റേഞ്ച് ഫോറസ്റ്റ് ഓഫീസർ :

*[Handwritten Signature]*  
 Range Forest Officer,  
 Walayar

District : PALAKKAD

Taluk : PALAKKAD

List of ESA Lands in Village Pudukkottai East Panchayat : Pudukkottai

SL NO.	Name of Panchayat	Name of Village	Block No	Survey No. & Subdivision No	Remarks
1	Pudukkottai	Pudukkottai East	31	517/1 Part	
2	Pudukkottai	Pudukkottai East	31	517/2	Rly.
3	Pudukkottai	Pudukkottai East	31	517/3	
4	Pudukkottai	Pudukkottai East	31	517/4	Rly.
5	Pudukkottai	Pudukkottai East	31	517/5	
6	Pudukkottai	Pudukkottai East	32	16/1	Pond
7	Pudukkottai	Pudukkottai East	32	16/3	Pond
8	Pudukkottai	Pudukkottai East	32	19	Road
9	Pudukkottai	Pudukkottai East	32	21	Road
10	Pudukkottai	Pudukkottai East	32	22	Thodu
11	Pudukkottai	Pudukkottai East	32	24	Thodu
12	Pudukkottai	Pudukkottai East	32	25	Thodu
13	Pudukkottai	Pudukkottai East	32	27	Thodu
14	Pudukkottai	Pudukkottai East	32	29	Thodu
15	Pudukkottai	Pudukkottai East	32	33	Thodu
16	Pudukkottai	Pudukkottai East	32	36/1	Thodu
17	Pudukkottai	Pudukkottai East	32	36/2	Thodu
18	Pudukkottai	Pudukkottai East	32	41/2	Pondu
19	Pudukkottai	Pudukkottai East	32	59	Road
20	Pudukkottai	Pudukkottai East	32	60	Road
21	Pudukkottai	Pudukkottai East	32	63	Road
22	Pudukkottai	Pudukkottai East	32	64/2	Road
23	Pudukkottai	Pudukkottai East	32	65/1	Road
24	Pudukkottai	Pudukkottai East	32	66	Road
25	Pudukkottai	Pudukkottai East	32	67	Road
26	Pudukkottai	Pudukkottai East	32	68/1	Road
27	Pudukkottai	Pudukkottai East	32	68/5	Road
28	Pudukkottai	Pudukkottai East	32	68/7	Road
29	Pudukkottai	Pudukkottai East	32	68/9	Road
30	Pudukkottai	Pudukkottai East	32	68/10	Road
31	Pudukkottai	Pudukkottai East	32	68/11	Road
32	Pudukkottai	Pudukkottai East	32	68/16	Road



33	Pudussery	Pudussery East	32	68/17	Road
34	Pudussery	Pudussery East	32	68/18	Road
35	Pudussery	Pudussery East	32	68/19	Road
36	Pudussery	Pudussery East	32	68/21	Road
37	Pudussery	Pudussery East	32	68/22	Road
38	Pudussery	Pudussery East	32	68/23	Road
39	Pudussery	Pudussery East	32	68/24	Road
40	Pudussery	Pudussery East	32	69/1	Road
41	Pudussery	Pudussery East	32	69/3	Road
42	Pudussery	Pudussery East	32	69/4	Road
43	Pudussery	Pudussery East	32	69/5	Road
44	Pudussery	Pudussery East	32	69/6	Road
45	Pudussery	Pudussery East	32	69/7	Road
46	Pudussery	Pudussery East	32	69/8	Road
47	Pudussery	Pudussery East	32	69/9	Road
48	Pudussery	Pudussery East	32	69/10	Road
49	Pudussery	Pudussery East	32	69/11	Road
50	Pudussery	Pudussery East	32	69/13	Road
51	Pudussery	Pudussery East	32	69/14	Road
52	Pudussery	Pudussery East	32	69/15	Road
53	Pudussery	Pudussery East	32	70/2	Pond
54	Pudussery	Pudussery East	32	70/6	Road
55	Pudussery	Pudussery East	32	70/7	Road
56	Pudussery	Pudussery East	32	71/2	Road
57	Pudussery	Pudussery East	32	74/1	Road
58	Pudussery	Pudussery East	32	74/2	Pond
59	Pudussery	Pudussery East	32	77/1	Pond
60	Pudussery	Pudussery East	32	77/3	Rock area
61	Pudussery	Pudussery East	32	77/6	Pond
62	Pudussery	Pudussery East	32	78/12	Road
63	Pudussery	Pudussery East	32	78/13	Road
64	Pudussery	Pudussery East	32	78/14	Road
65	Pudussery	Pudussery East	32	78/15	Road
66	Pudussery	Pudussery East	32	78/16	Road
67	Pudussery	Pudussery East	32	79	Road
68	Pudussery	Pudussery East	32	80	Road
69	Pudussery	Pudussery East	32	81	Road

70	Pudussery	Pudussery East	32	82	Road
71	Pudussery	Pudussery East	32	83/5	Road
72	Pudussery	Pudussery East	32	83/6	Road
73	Pudussery	Pudussery East	32	83/7	Road
74	Pudussery	Pudussery East	32	84/2	Pond
75	Pudussery	Pudussery East	32	84/3	Rock area
76	Pudussery	Pudussery East	32	84/6	Road
77	Pudussery	Pudussery East	32	84/7	Road
78	Pudussery	Pudussery East	32	95/2	Road
79	Pudussery	Pudussery East	32	95/6	Road
80	Pudussery	Pudussery East	32	96/1	Road
81	Pudussery	Pudussery East	32	96/9	Road
82	Pudussery	Pudussery East	32	96/10	Road
83	Pudussery	Pudussery East	32	97/1	Road
84	Pudussery	Pudussery East	32	100/1	Pond
85	Pudussery	Pudussery East	32	102/3	Road
86	Pudussery	Pudussery East	32	102/4	Road
87	Pudussery	Pudussery East	32	103	Road
88	Pudussery	Pudussery East	32	104	Road
89	Pudussery	Pudussery East	32	105	Road
90	Pudussery	Pudussery East	32	106/5	Road
91	Pudussery	Pudussery East	32	106/6	Road
92	Pudussery	Pudussery East	32	107/5	Road
93	Pudussery	Pudussery East	32	114/1	Road
94	Pudussery	Pudussery East	32	174/1	Road
95	Pudussery	Pudussery East	32	175/2	Thodu
96	Pudussery	Pudussery East	32	175/7	Thodu
97	Pudussery	Pudussery East	32	176/1	Road
98	Pudussery	Pudussery East	32	176/5	Road
99	Pudussery	Pudussery East	32	177/1	Road
100	Pudussery	Pudussery East	32	178/1	Road
101	Pudussery	Pudussery East	32	178/2	Road
102	Pudussery	Pudussery East	32	178/6	Thodu
103	Pudussery	Pudussery East	32	178/7	Thodu
104	Pudussery	Pudussery East	32	179/3	Road
105	Pudussery	Pudussery East	32	229/7	Road
106	Pudussery	Pudussery East	32	229/8	Road

107	Pudussery	Pudussery East	32	229/9	Road
108	Pudussery	Pudussery East	32	229/10	Road
109	Pudussery	Pudussery East	32	230	Road
110	Pudussery	Pudussery East	32	231	Road
111	Pudussery	Pudussery East	32	232	Road
112	Pudussery	Pudussery East	32	233	Road
113	Pudussery	Pudussery East	32	234	Road
114	Pudussery	Pudussery East	32	235/3	Road
115	Pudussery	Pudussery East	32	236	Road
116	Pudussery	Pudussery East	32	237	Road
117	Pudussery	Pudussery East	32	238	Road
118	Pudussery	Pudussery East	32	239/13	Road
119	Pudussery	Pudussery East	32	239/14	Road
120	Pudussery	Pudussery East	32	239/15	Road
121	Pudussery	Pudussery East	32	239/16	Road
122	Pudussery	Pudussery East	32	239/17	Road
123	Pudussery	Pudussery East	32	239/18	Road
124	Pudussery	Pudussery East	32	239/19	Road
125	Pudussery	Pudussery East	32	239/20	Road
126	Pudussery	Pudussery East	32	239/21	Road
127	Pudussery	Pudussery East	32	239/22	Road
128	Pudussery	Pudussery East	32	255/15	Road
129	Pudussery	Pudussery East	32	255/16	Road
130	Pudussery	Pudussery East	32	255/17	Road
131	Pudussery	Pudussery East	32	255/18	Road
132	Pudussery	Pudussery East	32	255/19	Road
133	Pudussery	Pudussery East	32	256	Road
134	Pudussery	Pudussery East	32	257	Road
135	Pudussery	Pudussery East	32	258/1	Road
136	Pudussery	Pudussery East	32	258/2	Road
137	Pudussery	Pudussery East	32	258/3	Road
138	Pudussery	Pudussery East	32	258/37	Road
139	Pudussery	Pudussery East	32	258/38	Road
140	Pudussery	Pudussery East	32	258/11	Road
141	Pudussery	Pudussery East	32	258/39	Road
142	Pudussery	Pudussery East	32	258/40	Road
143	Pudussery	Pudussery East	32	258/31	Road

144	Pudussery	Pudussery East	32	258/33	Road
145	Pudussery	Pudussery East	32	258/34	Road
146	Pudussery	Pudussery East	32	258/35	Road
147	Pudussery	Pudussery East	32	258/36	Road
148	Pudussery	Pudussery East	32	258/28	Road
149	Pudussery	Pudussery East	32	258/30	Road
150	Pudussery	Pudussery East	32	293/13	Road
151	Pudussery	Pudussery East	32	293/14	Road
152	Pudussery	Pudussery East	32	293/15	Road
153	Pudussery	Pudussery East	32	293/16	Road
154	Pudussery	Pudussery East	32	293/7	Road
155	Pudussery	Pudussery East	32	293/8	Road
156	Pudussery	Pudussery East	32	293/17	Road
157	Pudussery	Pudussery East	32	293/18	Road
158	Pudussery	Pudussery East	32	293/19	Road
159	Pudussery	Pudussery East	32	293/20	Road
160	Pudussery	Pudussery East	32	293/21	Road
161	Pudussery	Pudussery East	32	294/14	Road
162	Pudussery	Pudussery East	32	294/15	Road
163	Pudussery	Pudussery East	32	294/16	Road
164	Pudussery	Pudussery East	32	294/17	Road
165	Pudussery	Pudussery East	32	294/18	Road
166	Pudussery	Pudussery East	32	294/6	Road
167	Pudussery	Pudussery East	32	294/7	Road
168	Pudussery	Pudussery East	32	294/8	Road
169	Pudussery	Pudussery East	32	294/9	Road
170	Pudussery	Pudussery East	32	294/19	Road
171	Pudussery	Pudussery East	32	294/20	Road
172	Pudussery	Pudussery East	32	294/21	Road
173	Pudussery	Pudussery East	32	294/22	Road
174	Pudussery	Pudussery East	32	294/13	Road
175	Pudussery	Pudussery East	32	295	Road
176	Pudussery	Pudussery East	32	296	Road
177	Pudussery	Pudussery East	32	297	Road
178	Pudussery	Pudussery East	32	298	Road
179	Pudussery	Pudussery East	32	299	Road
180	Pudussery	Pudussery East	32	300/33	Road

181	Pudussery	Pudussery East	32	300/34	Road
182	Pudussery	Pudussery East	32	300/35	Road
183	Pudussery	Pudussery East	32	300/36	Road
184	Pudussery	Pudussery East	32	300/37	Road
185	Pudussery	Pudussery East	32	300/38	Road
186	Pudussery	Pudussery East	32	300/39	Road
187	Pudussery	Pudussery East	32	300/40	Road
188	Pudussery	Pudussery East	32	300/41	Road
189	Pudussery	Pudussery East	32	301	Road
190	Pudussery	Pudussery East	32	302	Road
191	Pudussery	Pudussery East	32	303	Road
192	Pudussery	Pudussery East	32	304	Road
193	Pudussery	Pudussery East	32	305	Road
194	Pudussery	Pudussery East	32	281	Road
195	Pudussery	Pudussery East	32	282	Road
196	Pudussery	Pudussery East	32	340	Road
197	Pudussery	Pudussery East	32	341	Road
198	Pudussery	Pudussery East	32	342	Road
199	Pudussery	Pudussery East	32	345	Road
200	Pudussery	Pudussery East	32	347/2	Road
201	Pudussery	Pudussery East	32	315	Road
202	Pudussery	Pudussery East	32	311	Road
203	Pudussery	Pudussery East	32	318	Road
204	Pudussery	Pudussery East	32	319	Road
205	Pudussery	Pudussery East	32	320	Road
206	Pudussery	Pudussery East	32	321	Road
207	Pudussery	Pudussery East	32	322	Reservoir
208	Pudussery	Pudussery East	32	324	Road
209	Pudussery	Pudussery East	32	325	Road
210	Pudussery	Pudussery East	32	331	Road
211	Pudussery	Pudussery East	32	332	Road
212	Pudussery	Pudussery East	32	333	Rservoir
213	Pudussery	Pudussery East	32	335	Rservoir
214	Pudussery	Pudussery East	32	254/3	Road
215	Pudussery	Pudussery East	32 -	253/5	Road
216	Pudussery	Pudussery East	32	251/7	Road
217	Pudussery	Pudussery East	32	250/9	Road

218	Pudussery	Pudussery East	32	249/10	Road
219	Pudussery	Pudussery East	32	375/9	Road
220	Pudussery	Pudussery East	32	376/1	Road
221	Pudussery	Pudussery East	32	377/1	Road
222	Pudussery	Pudussery East	32	379/7	Road
223	Pudussery	Pudussery East	32	382/1	Road
224	Pudussery	Pudussery East	32	383/6	Road
225	Pudussery	Pudussery East	32	398/5	Road
226	Pudussery	Pudussery East	32	398/7	Road
227	Pudussery	Pudussery East	32	397/1	Road
228	Pudussery	Pudussery East	32	397/2	Road
229	Pudussery	Pudussery East	32	206/2	Road
230	Pudussery	Pudussery East	32	205/9	Road
231	Pudussery	Pudussery East	32	417/6	Road
232	Pudussery	Pudussery East	32	420/1	Road
233	Pudussery	Pudussery East	32	421/1	Road
234	Pudussery	Pudussery East	32	422/1	Road
235	Pudussery	Pudussery East	32	422/8	Road
236	Pudussery	Pudussery East	32	199/16	Road
237	Pudussery	Pudussery East	32	399/1	Road
238	Pudussery	Pudussery East	32	400/1	Road
239	Pudussery	Pudussery East	32	316	
240	Pudussery	Pudussery East	54	4 Part	



- 1) Panchayat President
- 2) Panchayat Secretary
- 3) Agricultural Officer
- 4) Village Officer
- 5) Surveyor
- 6) Range Forest Officer

*[Handwritten Signature]*  
 മുതലുള്ളി ഗ്രാമ പഞ്ചായത്ത്

*[Handwritten Signature]*  
 SUDHAKERAN A K  
 AGRICULTURAL OFFICER  
 KRISHI BHAVAN, PUDUSSERY  
 KANJIKODE - 678 621

Nissar. A. *[Handwritten Signature]*

Rangaswami. M. F. *[Handwritten Signature]*

*[Handwritten Signature]*  
 Sajeej. M.  
 Range Forest Officer  
 Walayar