

MALAPPURAM

DISTRICT


District : Malappuram


Taluk : Nilambur


List of ESA Lands in Village Chungathara : Panchayath Chungathara


| Sl. No. | Name of Panchayath | Name of Village | Block No. | Survey No. & Subdivision No. | Remarks |
|---------|--------------------|-----------------|-----------|------------------------------|----------------------------------|
| 1. | Chungathara | Chungathara | 94 | 1 | Punnapuzha (River) |
| 2. | Chungathara | Chungathara | 94 | 75 | Puzha (River) |
| 3. | Chungathara | Chungathara | 94 | 76 | Puzha (River) |
| 4. | Chungathara | Chungathara | 94 | 110 | Vested Forest |
| 5. | Chungathara | Chungathara | 94 | 116 | Puzha (River) |
| 6. | Chungathara | Chungathara | 94 | 117 | Puzha (River) |
| 7. | Chungathara | Chungathara | 94 | 244 | Puzha (River) |
| 8. | Chungathara | Chungathara | 94 | 245 | Puzha (River) |
| 9. | Chungathara | Chungathara | 94 | 250 | Puzha (River) |
| 10. | Chungathara | Chungathara | 94 | 251 | Puzha (River) |
| 11. | Chungathara | Chungathara | 94 | 252 | Puzha (River) |
| 12. | Chungathara | Chungathara | 94 | 262 | Thodu (Pond) |
| 13. | Chungathara | Chungathara | 94 | 263 | Thodu (Pond) |
| 14. | Chungathara | Chungathara | 94 | 264 | Thodu (Pond) |
| 15. | Chungathara | Chungathara | 94 | 273 | Thodu (Pond) |
| 16. | Chungathara | Chungathara | 94 | 270 | Thodu (Pond) |
| 17. | Chungathara | Chungathara | 94 | 272/3 | Thodu (Pond) |
| 18. | Chungathara | Chungathara | 94 | 271 | Thodu (Pond) |
| 19. | Chungathara | Chungathara | 94 | 330 | Puzha (River) |
| 20. | Chungathara | Chungathara | 94 | 44 | (Asper BTR 44/1) Thodu (Pond) |
| 21. | Chungathara | Chungathara | 94 | 223/1 | Thodu (Pond) |



24/7/15



24/7/15




24/7/15


24/7/15


24/7/15


24/7/15
Soal office
Chungathara

District : Malappuram

Taluk : Nilambur

List of ESA Lands in Village Chungathara : Panchayath Chungathara

| Sl. No. | Name of Panchayath | Name of Village | Block No. | Survey No. & Subdivision No. | Remarks |
|---------|--------------------|-----------------|-----------|------------------------------|----------------------------|
| 23. | Chungathara | Chungathara | 95 | 1 | Puzha (River) |
| 24. | Chungathara | Chungathara | 95 | 83 | Vested Forest |
| 25. | Chungathara | Chungathara | 95 | 157/2 | Thodu (Pond) |
| 26. | Chungathara | Chungathara | 95 | 341/4 | Panchayath Pond |
| 27. | Chungathara | Chungathara | 96 | 26 | Chaliyar puzha Purampok |
| 28. | Chungathara | Chungathara | 96 | 27 | Sarkar |
| 29. | Chungathara | Chungathara | 96 | 47 | Kerala Sarkar |
| 30. | Chungathara | Chungathara | 96 | 44 | Sarkar |
| 31. | Chungathara | Chungathara | 96 | 70 | Sarkar |
| 32. | Chungathara | Chungathara | 98 | 48/1 | Puzha (River) |
| 33. | Chungathara | Chungathara | 98 | 178 | Puzha (River) |
| 34. | Chungathara | Chungathara | 98 | 179 | Puzha (River) |
| 35. | Chungathara | Chungathara | 98 | 180 | Puzha (River) |
| 36. | Chungathara | Chungathara | 98 | 181 | Puzha (River) |
| 37. | Chungathara | Chungathara | 98 | 182 | Puzha (River) |
| 38. | Chungathara | Chungathara | 98 | 183 | Puzha (River) |
| 39. | Chungathara | Chungathara | 98 | 185 | Puzha (River) |
| 40. | Chungathara | Chungathara | 98 | 186 | Puzha (River) |
| 41. | Chungathara | Chungathara | 98 | 189 | Puzha (River) |
| 42. | Chungathara | Chungathara | 98 | 190 | Puzha (River) |

24/7/15

24/7/15

C. D. Sebastian
24/7/15

24/7/15

24/7/15

24/7/15

24/7/15
Panchayath
Chungathara

District : Malappuram

Taluk : Nilambur

List of ESA Lands in Village Chungathara : Panchayath Chungathara

| Sl. No. | Name of Panchayath | Name of Village | Block No. | Survey No. & Subdivision No. | Remarks |
|---------|--------------------|-------------------|-----------|------------------------------|------------------------|
| 44. | Chungathara | Chungathara | 98 | 201 | Puzha (River) |
| 45. | Chungathara | Chungathara | 98 | 204 | Puzha (River) |
| 46. | Chungathara | Chungathara | 98 | 205 | Puzha (River) |
| 47. | Chungathara | Chungathara | 98 | 226 | Puzha (River) |
| 48. | Chungathara | Chungathara | 98 | 227 | Puzha (River) |
| 49. | Chungathara | Chungathara | 98 | 228 | Puzha (River) |
| 50. | Chungathara | Chungathara | 98 | 238 | Puzha (River) |
| 51. | Chungathara | Chungathara | 98 | 239 | Puzha (River) |
| 52. | Pothukallu | Chungathara (old) | 102 | 1 | Vested Forest |
| 53. | Pothukallu | Chungathara (old) | 102 | 2 | Vested Forest |
| 54. | Pothukallu | Chungathara (old) | 102 | 40/1 | Seed Garden Complex |
| 55. | Pothukallu | Chungathara (old) | 102 | 40/2 | Forest Quarters |
| 56. | Pothukallu | Chungathara (old) | 102 | 42 | Puzha (River) |
| 57. | Pothukallu | Chungathara (old) | 102 | 88 | Plantation Corporation |
| 58. | Pothukallu | Chungathara (old) | 99 | 155 | Chaliyar Puzha |
| 59. | Pothukallu | Chungathara (old) | 99 | 6/Part | - |

Still Pothukallu Village

Still Pothukallu Village

C. D. Sebastian President Chungathara S.P.

Aneesh S Range Forest Officer, Nilambur Range.

Eboorabwinkudiy K.A. Village Officer Chungathara

Arawindateshan me Village Officer Pothukallu

SUNEER BABU: MT SURVEYOR TALUK NILAMBUR

P. Shabaly PPT Officer, Chungathara

Shaji P.B. Secretary Chungathara P.


(Handwritten signatures and dates)
 20/7/15
 24.7.15
 24/7/15
 24/7/15










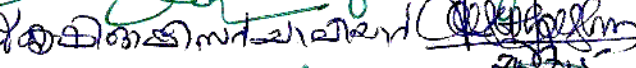

District MALAPPURAM

Taluk NILAMBUR

List of ESA Lands in Village KURUMBALANGODE, Panchayath POTHUKALLU,
CHUNGATHARA, CHALIYAR

| SL No. | Name of Panchayath | Name of Village | Block No. | Survey No. & Subdivision No. | Remarks |
|--------|--------------------|-----------------|-----------|------------------------------|---------|
| 1 | Pothukallu | Kurumbalangode | | 1305 (Unsurvey part) | - |
| 2 | Pothukallu | Kurumbalangode | | 1306 (Unsurvey part) | - |
| 3 | Chaliyar | Kurumbalangode | | 151 | RF |
| 4 | Chaliyar | Kurumbalangode | | 1305 unsurvey part | - |
| 5 | Chaliyar | Kurumbalangode | | 31 part | - |
| 6 | Chaliyar | Kurumbalangode | | Unsurvey part | Puzha |
| 7 | Chaliyar | Kurumbalangode | | 25 part | - |
| 8 | Chungathara | Kurumbalangode | | 151 | RF |
| 9 | Chungathara | Kurumbalangode | | 790/1A2 part | Puzha |
| 10 | Chungathara | Kurumbalangode | | 800/5 part | - |
| 11 | Chungathara | Kurumbalangode | | 815 part | - |
| 12 | Chungathara | Kurumbalangode | | 821 part | - |
| 13 | Chungathara | Kurumbalangode | | 828 part | - |
| 14 | Chungathara | Kurumbalangode | | 835 part | - |
| 15 | Chungathara | Kurumbalangode | | 841 | RF |
| 16 | Chungathara | Kurumbalangode | | 842 part | - |
| 17 | Chungathara | Kurumbalangode | | 852 part | - |
| 18 | Chungathara | Kurumbalangode | | 854 part | - |
| 19 | Chungathara | Kurumbalangode | | 868 part | puzha |
| 20 | Chungathara | Kurumbalangode | | 1305 (Unsurvey part) | |

c. J. Sebastian President chungathara G.P. 

2. Aneesh S Range Forest Officer, Nilambur Range 
3. Mohamed Rafi A. Surveyor. Re. Sy Supdt of Nilambur 
4. Ashraf K.S. Village officer kurumbalangode  24/07/15
5. Aravindashan M.C. Village officer Pothukallu 
6. Mohamood A.L. Secretary Pothukallu Gramma Panchayat  24.7.15
7. P. Shakula Dept office, chungathara 
8. Shafi P.B. Secretary - chungathara G.P. 
9. Lissy Joseph Chaliyar president 
10. U. Vasudevan  Chaliyar G.P.
11.  Chaliyar G.P.
12. M. Anwar. President Pothukallu G.P. 

District : Malappuram
Taluk : Nilambur

LIST OF ESA LANDS

in Village: Vazhikkadavu, Panchayath: Vazhikkadavu

| SL No | Name of Panchayath | Name of Village | Block No | Survey No & Subdivision No | Remarks |
|-------|--------------------|-----------------|----------|----------------------------|---------------------|
| 1 | VAZHIKKADAVU | VAZHIKKADAVU | NIL | 980/1 part | River |
| 2 | VAZHIKKADAVU | VAZHIKKADAVU | NIL | 1087/1c part | River |
| 3 | VAZHIKKADAVU | VAZHIKKADAVU | NIL | 1095 part | River |
| 4 | VAZHIKKADAVU | VAZHIKKADAVU | NIL | 1098 part | River |
| 5 | VAZHIKKADAVU | VAZHIKKADAVU | NIL | 1099 part | River |
| 6 | VAZHIKKADAVU | VAZHIKKADAVU | NIL | 1100/1 part | River |
| 7 | VAZHIKKADAVU | VAZHIKKADAVU | NIL | 1186/2A part | River |
| 8 | VAZHIKKADAVU | VAZHIKKADAVU | NIL | 1127/1 part | River |
| 9 | VAZHIKKADAVU | VAZHIKKADAVU | NIL | 1111/2B part | River |
| 10 | VAZHIKKADAVU | VAZHIKKADAVU | NIL | Un Survey part | River & Forest Land |

Hafsa H-R-P
Mohamed Rafiq P
(FRO)

G. KUTTYAN, Secretary
 Vazhikkadavu Grama Panchayat
 P.O. Vazhikkadavu

P. Abin
 Range Forest Officer
 Vazhikkadavu Range

[Signature]
 Vazhikkadavu, 679304


[Signature]
 SIDHIK-KEN
 09/10/15



DISTRICT: MALAPPURAM
TALUK : NILAMBUR

List of ESA Lands in Village: AKAMPADAM Panchayath :CHALIYAR

| SI NO | Name Of Panchayath | Name Of Village | Block No | Survey No& Sub division No | Remarks |
|-------|--------------------|-----------------|----------|----------------------------|---|
| 1 | Chaliyar | Akampadam | | 1/2 part | Forest Land(Tharamuttam) |
| 2 | Chaliyar | Akampadam | | 27/1 part | Forest Land(Konamunda EFL) |
| 3 | Chaliyar | Akampadam | | 31/2A part | Forest Land(Konamunda EFL) |
| 4 | Chaliyar | Akampadam | | 64/1 part | Forest Land(Kannankundu) |
| 5 | Chaliyar | Akampadam | | 80/1 part | Forest Land(Athikkal) |
| 6 | Chaliyar | Akampadam | | 135 | Forest Land(Thannippoyil) |
| 7 | Chaliyar | Akampadam | | 136/1 | Forest Land(Thannippoyil) |
| 8 | Chaliyar | Akampadam | | 151 | Forest Land(Pokkode Reserve) |
| 9 | Chaliyar | Akampadam | | 192/1 | Forest Land(Ramallor Reserve) |
| 10 | Chaliyar | Akampadam | | 192/2 | Forest Land(Ramallor Reserve) |
| 11 | Chaliyar | Akampadam | | Un Surveyed/ Part | Forest Land(VFC item No:5&40)&(VFC item No: 25) |


LISSY JOSEPH
PRESIDENT
CHALIYAR GRAMA PANCHAYATH
ERANHIMANGAD P.O. - 679517
PH: 04931-208536

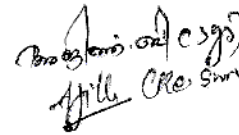

Agricultural Officer
Krishi Bhava
Chaliyar


Panchayath Officer
Chaliyar


RANGE FOREST OFFICER
EDAVANNA RANGE


Secretary

SECRETARY
CHALIYAR GRAMA PANCHAYATH
ERANHIMANGAD P.O. - 679526


Survey Officer
(Chaliyar Survey Nilambur)

DISTRICT: MALAPPURAM

TALUK: NILAMBUR

LIST OF E.S.A. LANDS IN VILLAGE:-KARULAI

PANCHAYATH:-KARULAI

| SLNO | NAME OF PANCHAYATH | NAME OF VILLAGE | BLOCK NO | SURVEY NO & SUBDIVISION NO | REMARKS |
|------|--------------------|-----------------|----------|----------------------------|---------------|
| 1 | KARULAI | KARULAI | 118 | 1 | RF |
| 2 | KARULAI | KARULAI | 118 | 4/1 | THODU |
| 3 | KARULAI | KARULAI | 118 | 9/3 | POND |
| 4 | KARULAI | KARULAI | 118 | 10/1 | THODU |
| 5 | KARULAI | KARULAI | 118 | 12/1 | THODU |
| 6 | KARULAI | KARULAI | 118 | 16/1 | THODU |
| 7 | KARULAI | KARULAI | 118 | 19/1 | THODU |
| 8 | KARULAI | KARULAI | 118 | 20/1 | THODU |
| 9 | KARULAI | KARULAI | 118 | 23/3 | POND |
| 10 | KARULAI | KARULAI | 119 | 33 | THODU |
| 11 | KARULAI | KARULAI | 119 | 34 | THODU |
| 12 | KARULAI | KARULAI | 119 | 35 | THODU |
| 13 | KARULAI | KARULAI | 119 | 37 | THODU |
| 14 | KARULAI | KARULAI | 119 | 41 | THODU |
| 15 | KARULAI | KARULAI | 119 | 42 | THODU |
| 16 | KARULAI | KARULAI | 119 | 43 | THODU |
| 17 | KARULAI | KARULAI | 119 | 45/3 | THODU |
| 18 | KARULAI | KARULAI | 119 | 50/6 | THODU |
| 19 | KARULAI | KARULAI | 119 | 51/15 | THODU |
| 20 | KARULAI | KARULAI | 119 | 53/13 | THODU |
| 21 | KARULAI | KARULAI | 119 | 72/6 | PATH |
| 22 | KARULAI | KARULAI | 119 | 73/5 | THODU |
| 23 | KARULAI | KARULAI | 119 | 81/4 | THODU |
| 24 | KARULAI | KARULAI | 119 | 89/4 | THODU |
| 25 | KARULAI | KARULAI | 119 | 90/4 | THODU |
| 26 | KARULAI | KARULAI | 119 | 105/3 | THODU |
| 27 | KARULAI | KARULAI | 119 | 107/1 | THODU |
| 28 | KARULAI | KARULAI | 119 | 108/1 | THODU |
| 29 | KARULAI | KARULAI | 119 | 112/1 | THODU |
| 30 | KARULAI | KARULAI | 119 | 114 | RIVER |
| 31 | KARULAI | KARULAI | 119 | 156/8 | RIVER |
| 32 | KARULAI | KARULAI | 119 | 157/2 | WELL |
| 33 | KARULAI | KARULAI | 119 | 156/8 | FOREST COLONY |
| 34 | KARULAI | KARULAI | 119 | 161/1 | THODU |
| 35 | KARULAI | KARULAI | 119 | 184/1 | THODU |
| 36 | KARULAI | KARULAI | 119 | 188/4 | THODU |
| 37 | KARULAI | KARULAI | 119 | 189/1 | THODU |
| 38 | KARULAI | KARULAI | 119 | 193/2 | THODU |


| | | | | | |
|----|---------|---------|-----|---------|--------------------|
| 39 | KARULAI | KARULAI | 119 | 194/1 | THODU |
| 40 | KARULAI | KARULAI | 119 | 195/1 | THODU |
| 41 | KARULAI | KARULAI | 119 | 195/3 | THODU |
| 42 | KARULAI | KARULAI | 119 | 196/1 | THODU |
| 43 | KARULAI | KARULAI | 119 | 196/10 | THODU |
| 44 | KARULAI | KARULAI | 119 | 196/13 | THODU |
| 45 | KARULAI | KARULAI | 119 | 197/1 | THODU |
| 46 | KARULAI | KARULAI | 119 | 197/4 | THODU |
| 47 | KARULAI | KARULAI | 119 | 198/15 | THODU |
| 48 | KARULAI | KARULAI | 119 | 200/6 | FOREST QUARTERS |
| 49 | KARULAI | KARULAI | 119 | 204/1 | THODU |
| 50 | KARULAI | KARULAI | 119 | 207/3 | THODU |
| 51 | KARULAI | KARULAI | 119 | 216/13 | THODU |
| 52 | KARULAI | KARULAI | 119 | 231/8 | THODU |
| 53 | KARULAI | KARULAI | 119 | 235/6PT | ROAD PART |
| 54 | KARULAI | KARULAI | 119 | 242/7 | THODU |
| 55 | KARULAI | KARULAI | 119 | 243/8 | THODU |
| 56 | KARULAI | KARULAI | 119 | 252/5 | THODU |
| 57 | KARULAI | KARULAI | 119 | 255/4 | THODU |
| 58 | KARULAI | KARULAI | 119 | 295/10 | THODU |
| 59 | KARULAI | KARULAI | 119 | 296/2 | THODU |
| 60 | KARULAI | KARULAI | 119 | 296/4 | THODU |
| 61 | KARULAI | KARULAI | 119 | 308/2 | THODU |
| 62 | KARULAI | KARULAI | 119 | 310/2 | POND |
| 63 | KARULAI | KARULAI | 119 | 315/1 | THODU |
| 64 | KARULAI | KARULAI | 119 | 316/5 | THODU |
| 65 | KARULAI | KARULAI | 119 | 317/6 | THODU |
| 66 | KARULAI | KARULAI | 119 | 333/1 | THODU |
| 67 | KARULAI | KARULAI | 119 | 333/3 | THODU |
| 68 | KARULAI | KARULAI | 120 | 1 | RIVER |
| 69 | KARULAI | KARULAI | 120 | 13/12 | THODU |
| 70 | KARULAI | KARULAI | 120 | 14/5 | THODU |
| 71 | KARULAI | KARULAI | 120 | 29/4 | THODU |
| 72 | KARULAI | KARULAI | 120 | 30/10 | THODU |
| 73 | KARULAI | KARULAI | 120 | 31/5 | THODU |
| 74 | KARULAI | KARULAI | 120 | 46/5 | THODU |
| 75 | KARULAI | KARULAI | 120 | 49/6 | THODU |
| 76 | KARULAI | KARULAI | 120 | 50/6 | THODU |
| 77 | KARULAI | KARULAI | 120 | 55/2 | THODU |
| 78 | KARULAI | KARULAI | 120 | 57/3 | THODU |
| 79 | KARULAI | KARULAI | 120 | 64/12 | THODU |
| 80 | KARULAI | KARULAI | 120 | 68/2 | POND |

| | | | | | |
|-----|---------|---------|-----|--------|-------|
| 81 | KARULAI | KARULAI | 120 | 70/4 | THODU |
| 82 | KARULAI | KARULAI | 120 | 71/3 | THODU |
| 83 | KARULAI | KARULAI | 120 | 72/4 | THODU |
| 84 | KARULAI | KARULAI | 120 | 81/6 | THODU |
| 85 | KARULAI | KARULAI | 120 | 84/1Pt | THODU |
| 86 | KARULAI | KARULAI | 120 | 84/2pt | THODU |
| 87 | KARULAI | KARULAI | 120 | 84/3pt | THODU |
| 88 | KARULAI | KARULAI | 120 | 84/4PT | THODU |
| 89 | KARULAI | KARULAI | 120 | 84/6pt | THODU |
| 90 | KARULAI | KARULAI | 120 | 105/4 | THODU |
| 91 | KARULAI | KARULAI | 120 | 106/3 | THODU |
| 92 | KARULAI | KARULAI | 120 | 16 | ROAD |
| 93 | KARULAI | KARULAI | 120 | 117 | ROAD |
| 94 | KARULAI | KARULAI | 120 | 118 | ROAD |
| 95 | KARULAI | KARULAI | 120 | 119 | ROAD |
| 96 | KARULAI | KARULAI | 120 | 120 | ROAD |
| 97 | KARULAI | KARULAI | 120 | 121 | ROAD |
| 98 | KARULAI | KARULAI | 120 | 137/1 | THODU |
| 99 | KARULAI | KARULAI | 120 | 138/1 | THODU |
| 100 | KARULAI | KARULAI | 120 | 140/1 | THODU |
| 101 | KARULAI | KARULAI | 120 | 141/1 | THODU |
| 102 | KARULAI | KARULAI | 120 | 155 | ROAD |
| 103 | KARULAI | KARULAI | 120 | 156 | ROAD |
| 104 | KARULAI | KARULAI | 120 | 158 | ROAD |
| 105 | KARULAI | KARULAI | 120 | 159 | ROAD |
| 106 | KARULAI | KARULAI | 120 | 161 | ROAD |
| 107 | KARULAI | KARULAI | 120 | 162 | ROAD |
| 108 | KARULAI | KARULAI | 120 | 163 | ROAD |
| 109 | KARULAI | KARULAI | 120 | 166/13 | THODU |
| 110 | KARULAI | KARULAI | 120 | 167/9 | PATH |
| 111 | KARULAI | KARULAI | 120 | 176/4 | THODU |
| 112 | KARULAI | KARULAI | 120 | 187/12 | THODU |
| 113 | KARULAI | KARULAI | 120 | 188/5 | THODU |
| 114 | KARULAI | KARULAI | 120 | 189/7 | POND |
| 115 | KARULAI | KARULAI | 120 | 189/13 | THODU |
| 116 | KARULAI | KARULAI | 120 | 190/16 | THODU |
| 117 | KARULAI | KARULAI | 120 | 201 | THODU |
| 118 | KARULAI | KARULAI | 120 | 203 | THODU |
| 119 | KARULAI | KARULAI | 120 | 204 | THODU |
| 120 | KARULAI | KARULAI | 120 | 212 | THODU |
| 121 | KARULAI | KARULAI | 120 | 214 | THODU |
| 122 | KARULAI | KARULAI | 120 | 215 | THODU |
| 123 | KARULAI | KARULAI | 120 | 216/1 | THODU |


| | | | | | |
|-----|---------|---------|-----|----------|-------|
| 124 | KARULAI | KARULAI | 120 | 217/1 | THODU |
| 125 | KARULAI | KARULAI | 120 | 218/1 | THODU |
| 126 | KARULAI | KARULAI | 120 | 220/16 | THODU |
| 127 | KARULAI | KARULAI | 120 | 221/3 | THODU |
| 128 | KARULAI | KARULAI | 120 | 222/1 | THODU |
| 129 | KARULAI | KARULAI | 120 | 223/12 | THODU |
| 130 | KARULAI | KARULAI | 120 | 224/3 | THODU |
| 131 | KARULAI | KARULAI | 120 | 225/1 | THODU |
| 132 | KARULAI | KARULAI | 120 | 226/1 | THODU |
| 133 | KARULAI | KARULAI | 120 | 227/1 | THODU |
| 134 | KARULAI | KARULAI | 120 | 230/1 | THODU |
| 135 | KARULAI | KARULAI | 120 | 231/1PT | PATH |
| 136 | KARULAI | KARULAI | 120 | 234 | THODU |
| 137 | KARULAI | KARULAI | 120 | 235 | THODU |
| 138 | KARULAI | KARULAI | 120 | 236 | THODU |
| 139 | KARULAI | KARULAI | 120 | 237/1 | THODU |
| 140 | KARULAI | KARULAI | 120 | 237/2pt | THODU |
| 141 | KARULAI | KARULAI | 120 | 237/3PT | THODU |
| 142 | KARULAI | KARULAI | 120 | 237/4 | THODU |
| 143 | KARULAI | KARULAI | 120 | 239 | RIVER |
| 144 | KARULAI | KARULAI | 120 | 240 | RIVER |
| 145 | KARULAI | KARULAI | 120 | 242/1 | THODU |
| 146 | KARULAI | KARULAI | 120 | 243/1 | THODU |
| 147 | KARULAI | KARULAI | 120 | 244/1 | THODU |
| 148 | KARULAI | KARULAI | 120 | 246/1pt | THODU |
| 149 | KARULAI | KARULAI | 120 | 246/2pt | THODU |
| 150 | KARULAI | KARULAI | 120 | 246/4pt | THODU |
| 151 | KARULAI | KARULAI | 120 | 247/1PT | THODU |
| 152 | KARULAI | KARULAI | 120 | 247/2pt | THODU |
| 153 | KARULAI | KARULAI | 120 | 247/3pt | THODU |
| 154 | KARULAI | KARULAI | 120 | 247/5pt | THODU |
| 155 | KARULAI | KARULAI | 120 | 247/6pt | THODU |
| 156 | KARULAI | KARULAI | 120 | 247/11pt | THODU |
| 157 | KARULAI | KARULAI | 120 | 247/12pt | THODU |
| 158 | KARULAI | KARULAI | 120 | 253/2 | THODU |
| 159 | KARULAI | KARULAI | 120 | 256/10 | PATH |
| 160 | KARULAI | KARULAI | 120 | 258/14 | THODU |
| 161 | KARULAI | KARULAI | 120 | 260/8 | THODU |
| 162 | KARULAI | KARULAI | 120 | 261/1 | THODU |
| 163 | KARULAI | KARULAI | 120 | 261/3 | POND |
| 164 | KARULAI | KARULAI | 120 | 279/1 | THODU |
| 165 | KARULAI | KARULAI | 120 | 280/3 | THODU |
| 166 | KARULAI | KARULAI | 120 | 302/1 | THODU |

| | | | | | |
|-----|---------|---------|-----|-------|-------|
| 167 | KARULAI | KARULAI | 120 | 303/7 | THODU |
| 168 | KARULAI | KARULAI | 120 | 330 | THODU |
| 169 | KARULAI | KARULAI | 120 | 331 | THODU |
| 170 | KARULAI | KARULAI | 120 | 336 | THODU |
| 171 | KARULAI | KARULAI | 120 | 339 | THODU |
| 172 | KARULAI | KARULAI | 120 | 340 | THODU |
| 173 | KARULAI | KARULAI | 120 | 354 | THODU |
| 174 | KARULAI | KARULAI | 120 | 355 | THODU |
| 175 | KARULAI | KARULAI | 120 | 356/8 | THODU |
| 176 | KARULAI | KARULAI | 120 | 357/3 | THODU |
| 177 | KARULAI | KARULAI | 120 | 359/8 | THODU |
| 178 | KARULAI | KARULAI | 120 | 360/7 | THODU |
| 179 | KARULAI | KARULAI | 120 | 364/1 | THODU |
| 180 | KARULAI | KARULAI | 120 | 365/5 | THODU |
| 181 | KARULAI | KARULAI | 120 | 367/9 | THODU |
| 182 | KARULAI | KARULAI | 120 | 386/4 | THODU |
| 183 | KARULAI | KARULAI | 120 | 387/3 | THODU |

1 Signature of Karulai Grama Panchayath President


SHEEBA. P
PRESIDENT
KARULAI GRAMA PANCHAYAT

2 Signature of Karulai Panchayath Secretary


SECRETARY
KARULAI GRAMA PANCHAYATH


3 Signature of Karulai Forest Range Officer


Range Forest Officer
Karulai Range


4 Signature of Karulai Agriculture Officer


AGRICULTURAL OFFICER
KRISHI BHAVAN KARULAI
KARULAI. P.O 679330

5 Signature of Karulai Village officer


24/7/15
പുഴിക്കുത്ത് ഹൗസ്
കുഴപ്പം - 679330

6 Signature of Surveyor


24/7/15
F.G.S.

District : Malappuram

Taluk : Nilambur

List of ESA Lands in Village Amarambalam Panchayath Amarambalam

| SL.No | Name of Panchayth | Name of Village | Block | Survey No & Subdivision No | Remarks |
|-------|-------------------|-----------------|-------|----------------------------|---------|
| 1 | Amarambalam | Amarambalam | 122 | 5/3 | |
| 2 | | | | 6/2 | |
| 3 | | | | 7/4 | |
| 4 | | | | 8/7 | |
| 5 | | | | 9/1 | |
| 6 | | | | 19 | |
| 7 | | | | 22/3 | |
| 8 | | | | 26/1 | |
| 9 | | | | 28/2 | |
| 10 | | | | 30/2 | |
| 11 | | | | 30/15 | |
| 12 | | | | 43 | |
| 13 | | | | 48/3 | |
| 14 | | | | 71/12 | |
| 15 | | | | 94 | |
| 16 | | | | 112/5 | |
| 17 | | | | 112/15 | |
| 18 | | | | 114 | |
| 19 | | | | 115 | |
| 20 | | | | 116/1 | |
| 21 | | | | 118 | |
| 22 | | | | 119 | |
| 23 | | | | 132/1 | |
| 24 | | | | 132/3 | |
| 25 | | | | 133/1 | |
| 26 | | | | 135 | Forest |
| 27 | | | | 158/11 | |
| 28 | | | | 159/17 | |
| 29 | | | | 166/3 | |
| 30 | | | | 167/4 | |
| 31 | | | | 168/4 | |
| 32 | | | | 169/2 | |
| 33 | | | | 170/2 | |
| 34 | | | | 173/1 | |
| 35 | | | | 181/1 | |
| 36 | | | | 183/1 | |
| 37 | | | | 186/5 | |
| 38 | | | | 186/39 | |
| 39 | | | | 187/8 | |
| 40 | | | | 189/1 | |
| 41 | | | | 189/3 | |
| 42 | | | | 190/1 | |

| | | | | | |
|----|-------------|-------------|-----|--------|--|
| 43 | Amarambalam | Amarambalam | 122 | 191/1 | |
| 44 | | | | 192/1 | |
| 45 | | | | 193/1 | |
| 46 | | | | 195/1 | |
| 47 | | | | 196/1 | |
| 48 | | | | 199/1 | |
| 49 | | | | 200/1 | |
| 50 | | | | 202/1 | |
| 51 | | | | 203/1 | |
| 52 | | | | 210/8 | |
| 53 | | | | 228/1 | |
| 54 | | | | 230/4 | |
| 55 | | | | 232/1 | |
| 56 | | | | 239/9 | |
| 57 | | | | 240/1 | |
| 58 | | | | 248/4 | |
| 59 | | | | 258/13 | |
| 60 | | | | 271/11 | |
| 61 | | | | 272/3 | |
| 62 | | | | 272/5 | |
| 63 | | | | 273/2 | |
| 64 | | | | 273/3 | |
| 65 | | | | 274/1 | |
| 66 | | | | 275/1 | |
| 67 | | | | 276/48 | |
| 68 | | | | 285/25 | |
| 69 | | | | 287/10 | |
| 70 | | | | 288/11 | |
| 71 | | | | 290/1 | |
| 72 | | | | 291/3 | |
| 73 | | | | 300/2 | |
| 74 | | | | 305/2 | |
| 75 | | | | 307/1 | |
| 76 | | | | 308/7 | |
| 77 | 309/8 | | | | |
| 78 | 309/10 | | | | |
| 79 | 309/11 | | | | |
| 81 | 319/4 | | | | |
| 82 | 321/3 | | | | |
| 83 | 321/4 | | | | |
| 84 | 322/1 | | | | |
| 85 | 324/4 | | | | |
| 86 | 325/1 | | | | |
| 89 | 326/1 | | | | |
| 90 | 326/2 | | | | |
| 91 | 330/3 | | | | |
| 92 | 331/1 | | | | |
| 93 | 332/3 | | | | |
| 94 | 333/3 | | | | |

| | | | | | |
|-----|-------------|-------------|------|-------|--------|
| 95 | Amarambalam | Amarambalam | 122 | 334/5 | |
| 96 | | | | 334/6 | |
| 97 | | | | 336/7 | |
| 98 | | | | 335 | Forest |
| 99 | | | | 336 | |
| 100 | | | | 4/3 | |
| 101 | | | | 18/1 | |
| 102 | | | 19/3 | | |
| 103 | | | 30 | | |
| 104 | | | 32 | | |
| 105 | | | 36 | | |
| 106 | | | 38 | | |
| 107 | | | 39 | | |
| 108 | | | 48/1 | | |
| 109 | 49/6 | | | | |
| 110 | 56/1 | | | | |
| 111 | 60/1 | | | | |
| 112 | 62/8 | | | | |
| 113 | 63/2 | | | | |
| 114 | 68/17 | | | | |
| 115 | 80/19 | | | | |
| 116 | 81/2 | | | | |
| 117 | 82/1 | | | | |
| 118 | 84/8 | | | | |
| 119 | 84/10 | | | | |
| 120 | 85/1 | | | | |
| 121 | 89/1 | | | | |
| 122 | 90/1 | | | | |
| 123 | 99/9 | | | | |
| 124 | 102/9 | | | | |
| 125 | 125/7 | | | | |
| 126 | 126/9 | | | | |
| 127 | 128/21 | | | | |
| 128 | 131/1 | | | | |
| 129 | 132/1 | | | | |
| 130 | 132/3 | | | | |
| 131 | 139/1 | | | | |
| 132 | 146/9 | | | | |
| 133 | 147/17 | | | | |
| 134 | 149/42 | | | | |
| 135 | 150/1 | | | | |
| 136 | 151/2 | | | | |
| 137 | 153/1 | | | | |
| 138 | 161/3 | | | | |
| 140 | 162/3 | | | | |
| 141 | 164/1 | | | | |
| 142 | 165 | | | | |
| 143 | 166/10 | | | | |
| 144 | 166/11 | | | | |

| | | | | | |
|-----|-------------|-------------|-----|--------|--|
| 145 | Amarambalam | Amarambalam | 124 | 167/15 | |
| 146 | | | | 171/1 | |
| 147 | | | | 174/10 | |
| 148 | | | | 175/6 | |
| 149 | | | | 178/11 | |
| 150 | | | | 179/5 | |
| 151 | | | | 179/26 | |
| 152 | | | | 187/1 | |
| 153 | | | | 188/2 | |
| 154 | | | | 188/6 | |
| 155 | | | | 189/9 | |
| 156 | | | | 190/9 | |
| 157 | | | | 190/11 | |
| 158 | | | | 191/1 | |
| 159 | | | | 191/3 | |
| 160 | | | | 192/2 | |
| 161 | | | | 192/4 | |
| 162 | | | | 195/2 | |
| 163 | | | | 227/2 | |
| 164 | 228/3 | | | | |
| 165 | 229/7 | | | | |
| 166 | 230/5 | | | | |
| 167 | 231/4 | | | | |
| 168 | 232/4 | | | | |
| 169 | 239/2 | | | | |
| 170 | 240/2 | | | | |
| 171 | 241/5 | | | | |
| 172 | 243/4 | | | | |
| 173 | 252/1 | | | | |
| 174 | 254/12 | | | | |
| 175 | 287 | | | | |
| 176 | 32/1 | | | | |
| 177 | 53/3 | | | | |
| 178 | 55/2 | | | | |
| 179 | 56/1 | | | | |
| 180 | 57/1 | | | | |
| 181 | 57/4 | | | | |
| 182 | 58/1 | | | | |
| 183 | 70 | | | | |
| 184 | 81/7 | | | | |
| 185 | 82/10 | | | | |
| 186 | 89/1 | | | | |
| 187 | 90/12 | | | | |
| 188 | 91/8 | | | | |
| 189 | 105/8 | | | | |
| 190 | 107/5 | | | | |
| 191 | 114/12 | | | | |
| 192 | 115/1 | | | | |
| 193 | 116/3 | | | | |
| 194 | 132/8 | | | | |
| | | | 121 | | |

| | | | | | |
|-----|-------------|-------------|-----|--------|--|
| 195 | Amarambalam | Amarambalam | 121 | 144/1 | |
| 196 | | | | 146/7 | |
| 197 | | | | 147/1 | |
| 198 | | | | 152/1 | |
| 199 | | | | 153/3 | |
| 200 | | | | 155/1 | |
| 201 | | | | 156/1 | |
| 202 | | | | 157/1 | |
| 203 | | | | 171/1 | |
| 204 | | | | 172/1 | |
| 205 | | | | 173/1 | |
| 206 | | | | 178/1 | |
| 207 | | | | 179/1 | |
| 208 | | | | 180/2 | |
| 209 | | | | 216/1 | |
| 210 | | | | 219/3 | |
| 211 | | | | 220/4 | |
| 212 | | | | 222/12 | |
| 213 | | | | 223/14 | |
| 214 | | | | 226/11 | |
| 215 | | | | 227/1 | |
| 216 | | | | 228/1 | |
| 217 | | | | 230/7 | |
| 218 | | | | 252/14 | |
| 219 | | | | 255/13 | |
| 220 | | | | 257/5 | |
| 221 | | | | 259/8 | |
| 222 | 261/4 | | | | |
| 224 | 264/7 | | | | |
| 225 | 269/3 | | | | |
| 226 | 270/3 | | | | |
| 227 | 272/1 | | | | |
| 228 | 273/2 | | | | |
| 229 | 274/1 | | | | |
| 230 | 275/1 | | | | |
| 231 | 276/1 | | | | |
| 232 | 278/24 | | | | |
| 233 | 283/2 | | | | |
| 234 | 283/8 | | | | |
| 236 | 285/8 | | | | |
| 237 | 294/3 | | | | |
| 238 | 294/4 | | | | |
| 239 | 294/8 | | | | |
| 240 | 311/12 | | | | |
| 241 | 319/8 | | | | |
| 242 | 328/3 | | | | |
| 243 | 329/5 | | | | |
| 245 | 339/7 | | | | |
| 246 | 340/4 | | | | |
| 247 | 349/4 | | | | |

| | | | | | |
|-----|-------------|-------------|-------|---------|--------|
| 248 | Amarambalam | Amarambalam | 121 | 354/3 | |
| 249 | | | | 355/1 | |
| 250 | | | | 356/7 | |
| 251 | | | | 359/16 | |
| 252 | | | | 376/11 | |
| 253 | | | 377/1 | | |
| 254 | | | 123 | 8/18 | |
| 255 | | | | 38/7 | |
| 256 | | | | 44/8 | |
| 257 | | | | 46/6 | |
| 258 | | | | 49/7 | |
| 259 | | | | 53/13 | |
| 260 | | | | 61/4 | |
| 261 | | | | 62/1 | |
| 262 | | | | 63/7 | |
| 263 | | | | 67/9 | |
| 264 | | | | 72/1 PT | Forest |
| 265 | | | | 84/13 | |
| 267 | | | | 121/10 | |
| 268 | | | | 124/12 | |
| 269 | | | | 125/9 | |
| 270 | | | | 125/19 | |
| 271 | | | | 126/5 | |
| 272 | | | | 131/1 | |
| 273 | | | | 134/10 | |
| 274 | | | | 135/8 | |
| 275 | | | | 137/8 | |
| 276 | | | | 138/8 | |
| 277 | | | | 140/9 | |
| 278 | 141/4 | | | | |
| 279 | 144/5 | | | | |
| 280 | 159/16 | | | | |
| 281 | 162/3 | | | | |
| 282 | 162/4 | | | | |
| 283 | 162/11 | | | | |
| 284 | 165/10 | | | | |
| 285 | 212/4 | | | | |
| 286 | 226/2 | | | | |
| 287 | 269/1 | | | | |
| 288 | 272/11 | | | | |
| 289 | 274/1 | | | | |
| 290 | 279/26 | | | | |
| 291 | 286/2 | | | | |
| 292 | 286/25 | | | | |
| 293 | 309/1 | | | | |
| 294 | 311/3 | | | | |
| 295 | 331/4 | | | | |
| 296 | 337/4 | | | | |
| 297 | 338/8 | | | | |

| | | | | | |
|-----|-------------|-------------|-----|-------|--------|
| 298 | Amarambalam | Amarambalam | 123 | 339/4 | |
| 299 | | | | 347/5 | |
| 300 | | | 125 | 2 | FOREST |
| 301 | | | 126 | 1 | FOREST |
| 302 | | | 127 | 12/2 | |
| 303 | | | | 13/2 | |
| 304 | | | | 13/3 | |
| 305 | | | | 16/2 | |
| 306 | | | | 17/2 | |
| 307 | | | | 47/1 | |
| 308 | | | | 48/1 | |
| 309 | | | | 49 | |
| 310 | | | | 51/1 | |
| 311 | | | | 52/1 | |
| 312 | | | | 74/5 | |
| 313 | | | | 99 | FOREST |

signature of committee members

1 Panchayth President

Handwritten signature in green ink

PRESIDENT
AMARAMBALAM GRAMA FANCHAYATH

2 Panchayth Secretary

Handwritten signature in green ink

Handwritten signature in black ink

K.A. ABDUL GAFOUR
Secretary
Amarambalam Grama Panchayath
P.O. Pookkottumpadam-679 332
Malappuram(Dt.)
Ph: 04931-260222

3 Village Officer

Handwritten signature in black ink

ABDUL HASHEEM
VILLAGE OFFICER

4 Forest Range Officer

Handwritten signature in black ink

DHANIKLAL G
Range Forest Officer
Kalikavu Ranga
Pa. Vandalur

5 Agriculture Officer

Handwritten signature in green ink

LISU ABRAHAM
Agricultural Officer
Kishi Bhavan Amarambalam
Po. Pookkottumpadam

6 Surveyor

Handwritten signature in black ink

DEVAKUMAR, IP.

| | | | | | |
|-----|-------------|-------------|-----|--------|--------|
| 298 | Amarambalam | Amarambalam | 123 | 339/4 | |
| 299 | | | | 347/5 | |
| 300 | | | 125 | 2 | FOREST |
| 301 | | | 126 | 1 | FOREST |
| 302 | | | 127 | 12/2 | |
| 303 | | | | 13/2 | |
| 304 | | | | 13/3 | |
| 305 | | | | 16/2 | |
| 306 | | | | 17/2 | |
| 307 | | | | 47/1 | |
| 308 | | | | 48/1 | |
| 309 | | | | 49 | |
| 310 | | | | 51/1 | |
| 311 | | | | 52/1 | |
| 312 | | | | 74/5 | |
| 313 | | | 99 | FOREST | |

signature of committee members

1 Panchayth President

Handwritten signature

PRESIDENT
AMARAMBALAM GRAMA PANCHAYATH

2 Panchayth Secretary

Handwritten signature

K.A. ABDUL GAFOOR
Secretary

3 Village Officer

Handwritten signature

Amarambalam Grama Panchayath
P.O. Pookkottumpadam-679 332
Malappuram(Dt.)
Ph: 04931-260222

4 Forest Range Officer

Handwritten signature

DHANIKLAL G
Range Forest Officer
Kalikavu Range
Po. Wendoor

5 Agriculture Officer

Handwritten signature
LISU ABRAHAM
Agricultural Officer,
Kishi Bhavan Amarambalam
Po. Pookkottumpadam

6 Surveyor

Handwritten signature

DEVAKUMAR, IP.

DISTRICT - MALAPPURAM
TALUK - NILAMBUR

List of ESA Lands in Village CHOKKAD.... Panchayath... CHOKKAD.....

| Sl.No. | Name of Panchayath | Name of Village | Block No. | Survey NO. & Subdivision No. | Remarks |
|--------|---|-----------------|-----------|------------------------------|---------------|
| 1 | CHOKKAD | CHOKKAD | 128 | 7 | FOREST |
| 2 | CHOKKAD | CHOKKAD | 128 | 8 | FOREST |
| 3 | CHOKKAD | CHOKKAD | 128 | 9 | FOREST |
| 4 | CHOKKAD | CHOKKAD | 128 | 16 | FOREST |
| 5 | CHOKKAD | CHOKKAD | 128 | 2 | RIVER/FOREST |
| 6 | CHOKKAD | CHOKKAD | 128 | 3 | RIVER/FOREST |
| 7 | CHOKKAD | CHOKKAD | 128 | 22 | RIVER |
| 8 | CHOKKAD | CHOKKAD | 128 | 23 | RIVER |
| 9 | CHOKKAD | CHOKKAD | 128 | 32 | RIVER |
| 10 | CHOKKAD | CHOKKAD | 128 | 33 | RIVER |
| 11 | CHOKKAD | CHOKKAD | 128 | 35 | RIVER |
| 12 | CHOKKAD | CHOKKAD | 128 | 38, 61 | VESTED FOREST |
| 13 | CHOKKAD | CHOKKAD | 128 | 51 | FOREST |
| 14 | Dhaniklal G, Range Forest Office, Kalikavu Chokkad | | | | |
| 15 | Mohammed Sameer P Incharge Chokkad | | | | |
| 16 | Shilpa Kumar Surveyor Resurvey office d/Chokkad | | | | |
| 17 | Chokkad Grama Panchayat | | | | |
| 18 | Sohu | | | | |

SIDHIK VADAKKAN
Secretary
Chokkad Grama Panchayat
Chokkad P.O - 679 332
Ph: 04931- 260360

b. K.V. Sreeja, Agri. Officer

K.V. Sreeja
Agricultural Officer
Krishi Bhavan
Chokkad

PRESIDENT
Chokkad Grama Panchayat

District : MALAPPURAM

Taluk : NILUMBUR.

List of ESA Lands in Village..CHOKKAD... Panchayath..CHOKKAD....

| Sl.No. | Name of Panchayath | Name of Village | Block No. | Survey NO. & Subdivision No. | Remarks |
|--------|-------------------------|---------------------------------------|-----------|------------------------------|--|
| 1 | CHOKKAD | CHOKKAD | 130 | 1 PT | RIVER |
| 2 | CHOKKAD | CHOKKAD | 130 | 5 PT | RIVER |
| 3 | CHOKKAD | CHOKKAD | 130 | 6 PT | RIVER |
| 4 | CHOKKAD | CHOKKAD | 130 | 19 | RIVER |
| 5 | CHOKKAD | CHOKKAD | 130 | 27 | FOREST |
| 6 | CHOKKAD | CHOKKAD | 130 | 72 | RIVER |
| 7 | CHOKKAD | CHOKKAD | 130 | 73 | RIVER |
| 8 | CHOKKAD | CHOKKAD | 130 | 74 | RIVER |
| 9 | CHOKKAD | CHOKKAD | 130 | 79 | RIVER |
| 10 | CHOKKAD | CHOKKAD | 130 | 80 | RIVER |
| 11 | CHOKKAD | CHOKKAD | 130 | 81 | RIVER |
| 12 | CHOKKAD | CHOKKAD | 130 | 82 | RIVER |
| 13 | CHOKKAD | CHOKKAD | 130 | 89 PT | RIVER |
| 14 | CHOKKAD | CHOKKAD | 130 | 91 PT | FOREST |
| 1) | Dhaniklal G | Range forest officer, kalikavu Range. | | | <i>[Signature]</i> |
| 2) | Mohammed | Surveyor & in charge chokkad | | | <i>[Signature]</i> M. K. S. S. S. S. S. |
| 3) | Shihabul haq | Surveyor Reserve staff | | OFFICE & HOME | <i>[Signature]</i> |
| 4) | Chokkad Grama Panchayat | | | | PRESIDENT Chokkad Grama Panchayat |
| 5) | | | | | <i>[Signature]</i> |

SIDHIK VADAKKAN
Secretary
Chokkad Grama Panchayat

6. K.V. Sreeja, Jy. Officer

[Signature]
M. K. S. S. S. S.

District: Malappuram

Taluk: Nilambur

List of ESA Lands in Village Chokkad, Panchayat Chokkad

| Sl.No. | Name of Panchayat | Name of Village | Block No | Survey No & Sub Division No. | Remarks |
|--------|-------------------|-----------------|----------|------------------------------|---------------|
| 1 | CHOKKAD | CHOKKAD | 128 | 7 | FOREST |
| 2 | CHOKKAD | CHOKKAD | 128 | 8 | FOREST |
| 3 | CHOKKAD | CHOKKAD | 128 | 9 | FOREST |
| 4 | CHOKKAD | CHOKKAD | 128 | 16 | FOREST |
| 5 | CHOKKAD | CHOKKAD | 128 | 2 | RIVER/FOREST |
| 6 | CHOKKAD | CHOKKAD | 128 | 3 | RIVER/FOREST |
| 7 | CHOKKAD | CHOKKAD | 128 | 22 | RIVER |
| 8 | CHOKKAD | CHOKKAD | 128 | 23 | RIVER |
| 9 | CHOKKAD | CHOKKAD | 128 | 32 | RIVER |
| 10 | CHOKKAD | CHOKKAD | 128 | 33 | RIVER |
| 11 | CHOKKAD | CHOKKAD | 128 | 35 | RIVER |
| 12 | CHOKKAD | CHOKKAD | 128 | 38 & 61 | VESTED FOREST |
| 13 | CHOKKAD | CHOKKAD | 128 | 51 | FOREST |

List verified & signed by the following Officers

| | |
|---|---|
| 1 | Dhanik Lal (Range Forest Officer - Kalikavu Range) |
| 2 | Mohammed Shameer. P (Village Officer In-Charge - Village Office, Chokkad) |
| 3 | Shihabudheen (Surveyor - Re Survey Suprd Office - Nilambur) |
| 4 | Ashraf Painattil (President - Chokkad Grama Panchayat) |
| 5 | Sidhik Vadakkan (Secretary - Chokkad Grama Panchayat) |
| 6 | K.V Sreeja (Agricultural Officer - Krishibhavan - Chokkad) |

District: Malappuram

Taluk: Nilambur

List of ESA Lands in Village Chokkad, Panchayat Chokkad

| Sl.No. | Name of Panchayat | Name of Village | Block No | Survey No & Sub Division No. | Remarks |
|--------|-------------------|-----------------|----------|------------------------------|---------|
| 1 | CHOKKAD | CHOKKAD | 129 | 3 | RIVER |
| 2 | CHOKKAD | CHOKKAD | 129 | 7 | RIVER |
| 3 | CHOKKAD | CHOKKAD | 129 | 9 PT | FOREST |
| 4 | CHOKKAD | CHOKKAD | 129 | 10 PT | RIVER |
| 5 | CHOKKAD | CHOKKAD | 129 | 11 PT | RIVER |

List verified & signed by the following Officers

| | |
|---|---|
| 1 | Dhanik Lal (Range Forest Officer - Kalikavu Range) |
| 2 | Mohammed Shameer. P (Village Officer In-Charge - Village Office, Chokkad) |
| 3 | Shihabudheen (Surveyor - Re Survey Suprd Office - Nilambur) |
| 4 | Ashraf Painattil (President - Chokkad Grama Panchayat) |
| 5 | Sidhik Vadakkan (Secretary - Chokkad Grama Panchayat) |
| 6 | K.V Sreeja (Agricultural Officer - Krishibhavan - Chokkad) |

District: Malappuram

Taluk: Nilambur

List of ESA Lands in Village Chokkad, Panchayat Chokkad

| Sl.No. | Name of Panchayat | Name of Village | Block No | Survey No & Sub Division No. | Remarks |
|--------|-------------------|-----------------|----------|------------------------------|---------|
| 1 | CHOKKAD | CHOKKAD | 130 | 1 PT | RIVER |
| 2 | CHOKKAD | CHOKKAD | 130 | 5 PT | RIVER |
| 3 | CHOKKAD | CHOKKAD | 130 | 6 PT | RIVER |
| 4 | CHOKKAD | CHOKKAD | 130 | 19 | RIVER |
| 5 | CHOKKAD | CHOKKAD | 130 | 27 | FOREST |
| 6 | CHOKKAD | CHOKKAD | 130 | 72 | RIVER |
| 7 | CHOKKAD | CHOKKAD | 130 | 73 | RIVER |
| 8 | CHOKKAD | CHOKKAD | 130 | 74 | RIVER |
| 9 | CHOKKAD | CHOKKAD | 130 | 79 | RIVER |
| 10 | CHOKKAD | CHOKKAD | 130 | 80 | RIVER |
| 11 | CHOKKAD | CHOKKAD | 130 | 81 | RIVER |
| 12 | CHOKKAD | CHOKKAD | 130 | 82 | RIVER |
| 13 | CHOKKAD | CHOKKAD | 130 | 89 PT | RIVER |
| 14 | CHOKKAD | CHOKKAD | 130 | 91 PT | FOREST |

List verified & signed by the following Officers

| | |
|---|---|
| 1 | Dhanik Lal (Range Forest Officer - Kalikavu Range) |
| 2 | Mohammed Shameer. P (Village Officer In-Charge - Village Office, Chokkad) |
| 3 | Shihabudheen (Surveyor - Re Survey Suprd Office - Nilambur) |
| 4 | Ashraf Painattil (President - Chokkad Grama Panchayat) |
| 5 | Sidhik Vadakkan (Secretary - Chokkad Grama Panchayat) |
| 6 | K V Sreeja (Agricultural Officer - Krishibhavan - Chokkad) |

District: Malappuram

Taluk: Nilambur

List of ESA Lands in Village Kalikavu, Panchayat Chokkad

| Sl.No. | Name of Panchayat | Name of Village | Block No | Survey No & Sub Division No. | Remarks |
|--------|-------------------|-----------------|----------|------------------------------|---------|
| 1 | Chokkad | Kalikavu | 133 | 137/1 | FOREST |
| 2 | Chokkad | Kalikavu | 133 | 137/2 | FOREST |

List verified & signed by the following Officers

| | |
|---|---|
| 1 | Dhanik Lal (Range Forest Officer - Kalikavu Range) |
| 2 | Mohammed Shameer. P (Village Officer In-Charge - Village Office, Chokkad) |
| 3 | Shihabudheen (Surveyor - Re Survey Suprd Office - Nilambur) |
| 4 | Ashraf Painattil (President - Chokkad Grama Panchayat) |
| 5 | Sidhik Vadakkan (Secretary - Chokkad Grama Panchayat) |
| 6 | K.V Sreeja (Agricultural Officer - Krishibhavan - Chokkad) |

District:Malappuram

Taluk:Nilambur

List of ESA Lands in Village:Kalikavu Panchayath:Kalikavu

| Sl. No. | Name of Panchayath | Name of Village | Block No. | Survey No. & Subdivision No | Remark |
|---------|--------------------|-----------------|-----------|-----------------------------|--------|
| 1 | Kalikavu | Kalikavu | 131 | 2 | Forest |
| 2 | Kalikavu | Kalikavu | 131 | 3/2 | Forest |
| 3 | Kalikavu | Kalikavu | 131 | 4 | Forest |
| 4 | Kalikavu | Kalikavu | 131 | 1/5 | Forest |
| 5 | Kalikavu | Kalikavu | 132 | 3 | Forest |
| 6 | Kalikavu | Kalikavu | 132 | 29 | River |
| 7 | Kalikavu | Kalikavu | 132 | 30 | River |
| 8 | Kalikavu | Kalikavu | 132 | 34 | River |
| 9 | Kalikavu | Kalikavu | 132 | 35 | River |
| 10 | Kalikavu | Kalikavu | 132 | 36 | River |
| 11 | Kalikavu | Kalikavu | 132 | 38/3 | River |
| 12 | Kalikavu | Kalikavu | 132 | 44 | River |
| 13 | Kalikavu | Kalikavu | 132 | 45 | River |
| 14 | Kalikavu | Kalikavu | 132 | 46 | River |
| 15 | Kalikavu | Kalikavu | 132 | 47 | River |
| 16 | Kalikavu | Kalikavu | 132 | 48 | River |
| 17 | Kalikavu | Kalikavu | 132 | 50/2 | River |
| 18 | Kalikavu | Kalikavu | 132 | 99/2 | River |
| 19 | Kalikavu | Kalikavu | 132 | 103/2 | River |
| 20 | Kalikavu | Kalikavu | 132 | 140/4 | River |
| 21 | Kalikavu | Kalikavu | 132 | 140/5 | River |
| 22 | Kalikavu | Kalikavu | 132 | 141/5 | River |
| 23 | Kalikavu | Kalikavu | 132 | 142/5 | River |
| 24 | Kalikavu | Kalikavu | 132 | 144/4 | River |
| 25 | Kalikavu | Kalikavu | 132 | 147/9 | River |
| 26 | Kalikavu | Kalikavu | 132 | 150/3 | River |
| 27 | Kalikavu | Kalikavu | 132 | 151/3 | River |
| 28 | Kalikavu | Kalikavu | 132 | 152/2 | River |
| 29 | Kalikavu | Kalikavu | 132 | 172/1 | River |
| 30 | Kalikavu | Kalikavu | 132 | 172/2 | River |
| 31 | Kalikavu | Kalikavu | 132 | 185/ | River |
| 32 | Kalikavu | Kalikavu | 132 | 189/5 | River |
| 33 | Kalikavu | Kalikavu | 132 | 204/2 | River |
| 34 | Kalikavu | Kalikavu | 132 | 206/2 | River |
| 35 | Kalikavu | Kalikavu | 132 | 207/2 | River |

| | | | | | |
|----|---------------|--------------|-----|--------|--------|
| 36 | Karuvarakundu | Keral Estate | 132 | 215/1 | River |
| 37 | Karuvarakundu | Keral Estate | 132 | 224 | River |
| 38 | Karuvarakundu | Keral Estate | 132 | 225 | River |
| 39 | Karuvarakundu | Keral Estate | 132 | 226 | River |
| 40 | Karuvarakundu | Keral Estate | 132 | 227 | River |
| 41 | Karuvarakundu | Keral Estate | 132 | 243 | River |
| 42 | Karuvarakundu | Keral Estate | 132 | 244 | River |
| 43 | Karuvarakundu | Keral Estate | 132 | 245 | River |
| 44 | Karuvarakundu | Keral Estate | 132 | 246 | River |
| 45 | Kalikavu | Kalikavu | 132 | 249 | River |
| 46 | Kalikavu | Kalikavu | 132 | 250 | River |
| 47 | Kalikavu | Kalikavu | 132 | 252/2 | River |
| 48 | Kalikavu | Kalikavu | 132 | 256/4 | River |
| 49 | Kalikavu | Kalikavu | 132 | 259/2 | River |
| 50 | Kalikavu | Kalikavu | 132 | 261 | Forest |
| 51 | Kalikavu | Chokkad | 136 | 3/11 | River |
| 52 | Kalikavu | Chokkad | 136 | 4/12 | River |
| 53 | Kalikavu | Chokkad | 136 | 5/11 | River |
| 54 | Kalikavu | Chokkad | 136 | 8/4 | River |
| 55 | Kalikavu | Chokkad | 136 | 24/7 | pond |
| 56 | Kalikavu | Chokkad | 136 | 72/2 | River |
| 57 | Kalikavu | Chokkad | 136 | 73/4 | River |
| 58 | Kalikavu | Chokkad | 136 | 79/8 | River |
| 59 | Kalikavu | Chokkad | 136 | 80/1 | River |
| 60 | Kalikavu | Chokkad | 136 | 80/6 | River |
| 61 | Kalikavu | Chokkad | 136 | 92/11 | River |
| 62 | Kalikavu | Chokkad | 136 | 99/3 | River |
| 63 | Kalikavu | Chokkad | 136 | 99/7 | River |
| 64 | Kalikavu | Chokkad | 136 | 99/9 | River |
| 65 | Kalikavu | Chokkad | 136 | 100/3 | River |
| 66 | Kalikavu | Chokkad | 136 | 102/1 | River |
| 67 | Kalikavu | Kalikavu | 136 | 104/11 | River |
| 68 | Kalikavu | Kalikavu | 136 | 105 | River |
| 69 | Kalikavu | Kalikavu | 136 | 106 | River |
| 70 | Kalikavu | Kalikavu | 136 | 107 | River |
| 71 | Kalikavu | Kalikavu | 136 | 108 | River |
| 72 | Kalikavu | Kalikavu | 136 | 114 | River |
| 73 | Kalikavu | Kalikavu | 136 | 115 | River |
| 74 | Kalikavu | Kalikavu | 136 | 118 | River |
| 75 | Kalikavu | Kalikavu | 136 | 119 | River |

| | | | | | |
|-----|----------|----------|-----|-------|--------|
| 76 | Kalikavu | Kalikavu | 136 | 128/2 | Stream |
| 77 | Kalikavu | Kalikavu | 136 | 129/3 | Stream |
| 78 | Kalikavu | Kalikavu | 136 | 130/2 | Stream |
| 79 | Kalikavu | Kalikavu | 136 | 131/1 | River |
| 80 | Kalikavu | Kalikavu | 136 | 131/2 | River |
| 81 | Kalikavu | Kalikavu | 136 | 132/1 | River |
| 82 | Kalikavu | Kalikavu | 136 | 132/2 | River |
| 83 | Kalikavu | Kalikavu | 136 | 135/1 | River |
| 84 | Kalikavu | Kalikavu | 136 | 135/2 | River |
| 85 | Kalikavu | Kalikavu | 136 | 136/1 | River |
| 86 | Kalikavu | Kalikavu | 136 | 136/2 | River |
| 87 | Kalikavu | Kalikavu | 136 | 137 | River |
| 88 | Kalikavu | Kalikavu | 136 | 156 | River |
| 89 | Kalikavu | Kalikavu | 136 | 157 | River |
| 90 | Kalikavu | Kalikavu | 136 | 158/1 | River |
| 91 | Kalikavu | Kalikavu | 136 | 158/2 | River |
| 92 | Kalikavu | Kalikavu | 136 | 158/3 | River |
| 93 | Kalikavu | Kalikavu | 136 | 159 | River |
| 94 | Kalikavu | Kalikavu | 136 | 161/1 | River |
| 95 | Kalikavu | Kalikavu | 136 | 161/3 | River |
| 96 | Kalikavu | Kalikavu | 136 | 163/4 | River |
| 97 | Kalikavu | Kalikavu | 136 | 163/5 | River |
| 98 | Kalikavu | Kalikavu | 136 | 190/3 | Stream |
| 99 | Kalikavu | Kalikavu | 136 | 209/1 | River |
| 100 | Kalikavu | Kalikavu | 136 | 209/2 | River |
| 101 | Kalikavu | Kalikavu | 136 | 209/3 | River |
| 102 | Kalikavu | Kalikavu | 136 | 212/1 | River |
| 103 | Kalikavu | Kalikavu | 136 | 212/2 | River |
| 104 | Kalikavu | Kalikavu | 136 | 212/3 | River |
| 105 | Kalikavu | Kalikavu | 136 | 214/1 | River |
| 106 | Kalikavu | Kalikavu | 136 | 214/2 | River |
| 107 | Kalikavu | Kalikavu | 136 | 214/3 | River |
| 108 | Kalikavu | Kalikavu | 136 | 234/3 | Stream |
| 109 | Kalikavu | Kalikavu | 136 | 236 | Stream |
| 110 | Kalikavu | Kalikavu | 136 | 237 | Stream |
| 111 | Kalikavu | Kalikavu | 136 | 238 | Stream |
| 112 | Kalikavu | Kalikavu | 136 | 259 | River |
| 113 | Kalikavu | Kalikavu | 136 | 260/1 | Stream |
| 114 | Kalikavu | Kalikavu | 136 | 261/1 | River |
| 115 | Kalikavu | Kalikavu | 136 | 261/6 | River |

| | | | | | |
|-----|----------|----------|-----|--------|--------|
| 116 | Kalikavu | Kalikavu | 136 | 273/1 | River |
| 117 | Kalikavu | Kalikavu | 136 | 273/2 | River |
| 118 | Kalikavu | Kalikavu | 136 | 274/1 | River |
| 119 | Kalikavu | Kalikavu | 136 | 276/1 | River |
| 120 | Kalikavu | Kalikavu | 136 | 277 | River |
| 121 | Kalikavu | Kalikavu | 136 | 278 | River |
| 122 | Kalikavu | Kalikavu | 136 | 279 | River |
| 123 | Kalikavu | Kalikavu | 136 | 282/1 | River |
| 124 | Kalikavu | Kalikavu | 136 | 282/2 | River |
| 125 | Kalikavu | Kalikavu | 136 | 283/3 | River |
| 126 | Kalikavu | Kalikavu | 136 | 287 | River |
| 127 | Kalikavu | Kalikavu | 136 | 288 | River |
| 128 | Kalikavu | Kalikavu | 136 | 293 | River |
| 129 | Kalikavu | Kalikavu | 136 | 294 | River |
| 130 | Kalikavu | Kalikavu | 136 | 297 | River |
| 131 | Kalikavu | Kalikavu | 136 | 298 | River |
| 132 | Kalikavu | Kalikavu | 136 | 317 | Stream |
| 133 | Kalikavu | Kalikavu | 136 | 319 | Stream |
| 134 | Kalikavu | Kalikavu | 136 | 320 | Stream |
| 135 | Kalikavu | Kalikavu | 136 | 322 | Stream |
| 136 | Kalikavu | Kalikavu | 136 | 330 | River |
| 137 | Kalikavu | Kalikavu | 136 | 333 | River |
| 138 | Kalikavu | Kalikavu | 136 | 334 | River |
| 139 | Kalikavu | Kalikavu | 136 | 335/2 | Stream |
| 140 | Kalikavu | Kalikavu | 136 | 336 | River |
| 141 | Kalikavu | Kalikavu | 136 | 337/6 | Stream |
| 142 | Kalikavu | Kalikavu | 136 | 338/13 | Stream |
| 143 | Kalikavu | Kalikavu | 136 | 339 | Stream |
| 144 | Kalikavu | Kalikavu | 136 | 340 | Stream |
| 145 | Kalikavu | Kalikavu | 136 | 341/2 | Stream |
| 146 | Kalikavu | Kalikavu | 136 | 341/6 | Stream |
| 147 | Kalikavu | Kalikavu | 136 | 342/4 | Canal |
| 148 | Kalikavu | Kalikavu | 136 | 346/5 | Canal |
| 149 | Kalikavu | Kalikavu | 136 | 353/2 | Stream |
| 150 | Kalikavu | Kalikavu | 136 | 357/1 | River |
| 151 | Kalikavu | Kalikavu | 136 | 357/2 | River |
| 152 | Kalikavu | Kalikavu | 136 | 357/3 | River |
| 153 | Kalikavu | Kalikavu | 136 | 376 | River |
| 154 | Kalikavu | Kalikavu | 136 | 384/5 | Canal |
| 155 | Kalikavu | Kalikavu | 136 | 384/9 | Canal |

1 Signature of Kalikavu Grama Panchayath President
Mrs.ALIPPATTA JAMEELA

Alippe
24-07-2015
PRESIDENT
KALIKAVU GRAMA PANCHAYATH
P.O, KALIKAVU

2 Signature of Kalikavu Panchayath Secretary
Mr.JOSE.M.SYMON

Jose
24/7/15
സെക്രട്ടറി I/c
കാളികാവ് ഗ്രാമ പഞ്ചായത്ത്
കാളികാവ് പി.ഒ, 676 525
ഫോൺ: 04931 257242

3 Signature of Kalikavu Forest Range Officer
Mr.DHANIKLAL.G

Dhaniklal
DHANIKLAL G
Range Forest Officer
Kalikavu Range
Po. Wandoor

4 Signature of Kalikavu Agriculture Officer
Mr.MURALEEDHARANPILLAI.S

Murali
Agriculture Officer
Kishi Bhavan
Kalikavu - 676525

5 Signature of Kalikavu Village officer
Mrs.ALLEY.P.B

Alley P
24-7-2015
കാളികാവ്

6 Signature of Surveyor
Mr.LYJUMON.N

Lyjumon
24.7.2015

Lyjumon
S.S

DISTRICT: MALAPPURAM

TALUK: NILAMBUR

LIST OF E.S.A. LANDS IN VILLAGE:-KERALA ESTATE

PANCHAYATH:-KARUVARAKUNDU

| SLNO | NAME OF PANCHAYATH | NAME OF VILLAGE | BLOCK NO | SY NO & SUB DV NO | REMARKS |
|------|--------------------|-----------------|----------|-------------------|---------|
| 1 | KARUVARAKUNDU | KERALA ESTATE | 152 | 14/2 | THODU |
| 2 | | | | 14/8 | THODU |
| 3 | | | | 15/2 | THODU |
| 4 | | | | 16/1 | THODU |
| 5 | | | | 19/1 | THODU |
| 6 | | | | 20/1 | THODU |
| 7 | | | | 21/1 | THODU |
| 8 | | | | 30/1 | THODU |
| 9 | | | | 156/1 | THODU |
| 10 | | | | 159/1 | THODU |
| 11 | | | | 160/1 | THODU |
| 12 | | | | 161/1 | THODU |
| 13 | | | | 162/13 | THODU |
| 14 | | | | 166/1 | THODU |
| 15 | | | | 167/1 | THODU |
| 16 | | | | 274/1 | THODU |
| 17 | | | | 275/1 | THODU |
| 18 | | | | 284/1 | THODU |
| 19 | | | | 285/8 | THODU |
| 20 | | | | 290 | RIVER |
| 21 | | | | 295 | RIVER |
| 22 | | | | 296 | RIVER |
| 23 | | | | 298 | RIVER |

PTO

DISTRICT: MALAPPURAM

TALUK: NILAMBUR

LIST OF E.S.A. LANDS IN VILLAGE:-KERALA ESTATE

PANCHAYATH:-KARUVARAKUNDU

| SLNO | NAME OF PANCHAYATH | NAME OF VILLAGE | BLOCK NO | SY NO & SUB DV NO | REMARKS |
|------|--------------------|-----------------|----------|-------------------|---------|
| 24 | KARUVARAKUNDU | KERALA ESTATE | 152 | 299/1 | RIVER |
| 25 | | | | 299/2 | RIVER |
| 26 | | | | 313/5 | THODU |
| 27 | | | | 314/4 | THODU |
| 28 | | | | 315/5 | THODU |
| 29 | | | | 317/5 | THODU |
| 30 | | | | 318/5 | THODU |
| 31 | | | | 331/2 | THODU |
| 32 | | | | 340/4 | THODU |
| 33 | | | | 341/5 | THODU |

PTO

DISTRICT: MALAPPURAM

TALUK: NILAMBUR

LIST OF E.S.A. LANDS IN VILLAGE:-KERALA ESTATE

PANCHAYATH:-KARUVARAKUNDU

| SLNO | NAME OF PANCHAYATH | NAME OF VILLAGE | BLOCK NO | SY NO & SUB DV NO | REMARKS |
|------|--------------------|-----------------|----------|-------------------|---------|
| 1 | KARUVARAKUNDU | KERALA ESTATE | 155 | 9/4 | THODU |
| 2 | | | | 10/4 | THODU |
| 3 | | | | 11/4 | THODU |
| 4 | | | | 12/12 | THODU |
| 5 | | | | 12/28 | THODU |
| 6 | | | | 68 | RIVER |
| 7 | | | | 87/1,2 | RIVER |
| 8 | | | | 88/1,2 | RIVER |
| 9 | | | | 101/7 | THODU |
| 10 | | | | 105/6 | THODU |
| 11 | | | | 106/2 | THODU |
| 12 | | | | 112/2 | THODU |
| 13 | | | | 114/3 | THODU |
| 14 | | | | 116/9 | WELL |
| 15 | | | | 126/1 | RIVER |
| 16 | | | | 126/2 | RIVER |
| 17 | | | | 131 | RIVER |
| 18 | | | | 132 | RIVER |
| 19 | | | | 133/1,3 | RIVER |
| 20 | | | | 134 | RIVER |
| 21 | | | | 141/1,2 | RIVER |
| 22 | | | | 142/1,2 | RIVER |
| 23 | | | | 143/1,2 | RIVER |

PTO

DISTRICT: MALAPPURAM

TALUK: NILAMBUR

LIST OF E.S.A. LANDS IN VILLAGE:-KERALA ESTATE

PANCHAYATH:-KARUVARAKUNDU

| SLNO | NAME OF PANCHAYATH | NAME OF VILLAGE | BLOCK NO | SY NO & SUB DV NO | REMARKS |
|------|--------------------|-----------------|----------|-------------------|---------|
| 1 | KARUVARAKUNDU | KERALA ESTATE | 156 | 2/2 | RIVER |
| 2 | | | | 2/4 | RIVER |
| 3 | | | | 2/6 | RIVER |
| 4 | | | | 7/7 | RIVER |
| 5 | | | | 8/3 | THODU |
| 6 | | | | 9/1 | THODU |
| 7 | | | | 22 | RIVER |
| 8 | | | | 23 | RIVER |
| 9 | | | | 24 | RIVER |
| 10 | | | | 28 | RIVER |
| 11 | | | | 29 | RIVER |
| 12 | | | | 30 | RIVER |
| 13 | | | | 39 | RIVER |
| 14 | | | | 56/1 | RIVER |
| 15 | | | | 57 | RIVER |
| 16 | | | | 58/1 | RIVER |
| 17 | | | | 59 | RIVER |
| 18 | | | | 60 | RIVER |
| 19 | | | | 62 | RIVER |
| 20 | | | | 63 | RIVER |
| 21 | | | | 65 | RIVER |
| 22 | | | | 66 | RIVER |
| 23 | | | | 67 | RIVER |

PTO.

DISTRICT: MALAPPURAM

TALUK: NILAMBUR

LIST OF E.S.A. LANDS IN VILLAGE:-KERALA ESTATE

PANCHAYATH:-KARUVARAKUNDU

| SLNO | NAME OF PANCHAYATH | NAME OF VILLAGE | BLOCK NO | SY NO & SUB DV NO | REMARKS |
|------|--------------------|-----------------|----------|-------------------|---------|
| 24 | KARUVARAKUNDU | KERALA ESTATE | 156 | 68 | RIVER |
| 25 | | | | 69/1 | THODU |
| 26 | | | | 70/2 | THODU |
| 27 | | | | 72/20 | THODU |
| 28 | | | | 78/2 | THODU |
| 29 | | | | 87 | RIVER |
| 30 | | | | 88 | RIVER |
| 31 | | | | 89 | RIVER |
| 32 | | | | 90/2 | THODU |
| 33 | | | | 90/55 | RIVER |
| 34 | | | | 93/7 | THODU |
| 35 | | | | 94/1 | THODU |
| 36 | | | | 95/2 | THODU |
| 37 | | | | 96 | RIVER |
| 38 | | | | 97 | RIVER |
| 39 | | | | 110/3 | THODU |
| 40 | | | | 110/4 | THODU |
| 41 | | | | 110/5 | THODU |
| 42 | | | | 110/7 | THODU |

PTO.

DISTRICT: MALAPPURAM

LIST OF E.S.A. LANDS IN VILLAGE:-KERALA ESTATE

TALUK: NILAMBUR

PANCHAYATH:-KARUVARAKUNDU

| SLNO | NAME OF PANCHAYATH | NAME OF VILLAGE | BLOCK NO | SY NO & SUB DV NO | REMARKS |
|------|--------------------|-----------------|----------|-------------------|---------------|
| 1 | KARUVARAKUNDU | KERALA ESTATE | 157 | 15 | RIVER |
| 2 | | | | 16 | RIVER |
| 3 | | | | 17 | RIVER |
| 4 | | | | 18 | RIVER |
| 5 | | | | 42/1 | THODU |
| 6 | | | | 48 | THODU |
| 7 | | | | 49 | THODU |
| 8 | | | | 50 | THODU |
| 9 | | | | 51 | THODU |
| 10 | | | | 52 | THODU |
| 11 | | | | 60/PART | WESTED FOREST |

1. Panchayath President, Kammukudi Gramma Panchayath
P. Rajan
Panchayath President
 Karuvarakundu Gramma Panchayath
2. Secretary Kammukudi Gramma Panchayath
SECRETARY
 Karuvarakundu Gramma Panchayath
3. Silent Valley Range Dy. RFO *Sree Kumar*
SREEKUMAR
 Deputy Range Forest Officer
 Silent Valley National Park Range
 Makkal
4. Agriculture Officer Karuvarakundu. *K.V. Sreeja A.O.*
K.V. Sreeja A.O.
 Karuvarakundu
5. Kerala estate village officer *K.R. Sabitha*
VILLAGE OFFICER
KERALA ESTATE
 Karuvarakundu
6. Surveyor. *M. Anwar*
M. Anwar
 Surveyor

DISTRICT: MALAPPURAM

TALUK: NILAMBUR

LIST OF E.S.A. LANDS IN VILLAGE:-KARUVARAKUNDU

PANCHAYATH:-KARUVARAKUNDU

| SLNO | NAME OF PANCHAYATH | NAME OF VILLAGE | BLOCK NO | SY NO & SUB DV NO | REMARKS |
|------|--------------------|-----------------|----------|-------------------|---------|
| 1 | KARUVARAKUNDU | KARUVARAKUNDU | 152 | 7/3 | THODU |
| 2 | | | | 11/3 | THODU |
| 3 | | | | 13/5 | THODU |
| 4 | | | | 33/6 | POND |
| 5 | | | | 41/11 | POND |

Sign of Karuvarakundu Panchayath President

P. Jayaram
President
Karuvarakundu
Grama Panchayath

Sign of Karuvarakundu Panchayath Secretary

S. Sreekumar
Secretary
Karuvarakundu Grama Panchayath

Sign of Karuvarakundu Forest Range Officer

Silent Valley Range - Dy-RFO

S. Sreekumar
Deputy Range Forest Officer
Silent Valley National Park Range
Munnar

Sign of Karuvarakundu Agriculture Officer

K.V. Sreeja, A.O.

Sign of Karuvarakundu Village Officer

Abdul Wajid
Village Officer
Karuvarakundu

Sign of Surveyor

V. Musthafa FGS

DISTRICT: MALAPPURAM

TALUK: NILAMBUR

LIST OF E.S.A. LANDS IN VILLAGE:-KARUVARAKUNDU

PANCHAYATH:-KARUVARAKUNDU

| SLNO | NAME OF PANCHAYATH | NAME OF VILLAGE | BLOCK NO | SY NO & SUB DV NO | REMARKS |
|------|--------------------|-----------------|----------|-------------------|---------|
| 1 | KARUVARAKUNDU | KARUVARAKUNDU | 153 | 27/1,2 | RIVER |
| 2 | | | | 28/1,2 | RIVER |
| 3 | | | | 29/1,2 | RIVER |
| 4 | | | | 52/1 | THODU |
| 5 | | | | 68/1 | THODU |
| 6 | | | | 71/7 | THODU |
| 7 | | | | 73/7 | THODU |
| 8 | | | | 76/4 | THODU |
| 9 | | | | 84/6 | POND |
| 10 | | | | 85/2 | THODU |
| 11 | | | | 86/3 | THODU |
| 12 | | | | 86/4 | POND |
| 13 | | | | 88/1 | THODU |
| 14 | | | | 89/9 | THODU |
| 15 | | | | 92/1 | THODU |
| 16 | | | | 93/10 | THODU |
| 17 | | | | 99/1,3 | THODU |
| 18 | | | | 102/3 | THODU |

| SLNO | NAME OF PANCHAYATH | NAME OF VILLAGE | BLOCK NO | SY NO & SUB DV NO | REMARKS |
|------|--------------------|-----------------|----------|-------------------|---------|
| 19 | KARUVARAKUNDU | KARUVARAKUNDU | 153 | 109/3 | THODU |
| 20 | | | | 118/4 | THODU |
| 21 | | | | 119/1 | RIVER |
| 22 | | | | 177/1 | THODU |
| 23 | | | | 181/1 | THODU |
| 24 | | | | 182/1 | THODU |
| 25 | | | | 183/4 | THODU |
| 26 | | | | 184/1,4 | THODU |
| 27 | | | | 187/3 | THODU |
| 28 | | | | 189/2 | THODU |
| 29 | | | | 190/1 | THODU |
| 30 | | | | 191/1 | THODU |
| 31 | | | | 194/3 | THODU |
| 32 | | | | 202/1,2,3,4,5 | RIVER |
| 33 | | | | 205/1 | THODU |
| 34 | | | | 218/1 | THODU |
| 35 | | | | 219/1 | THODU |
| 36 | | | | 220/1 | THODU |

| SLNO | NAME OF PANCHAYATH | NAME OF VILLAGE | BLOCK NO | SY NO & SUB DV NO | REMARKS |
|------|--------------------|-----------------|----------|-------------------|---------|
| 37 | KARUVARAKUNDU | KARUVARAKUNDU | 153 | 223/4,9 | THODU |
| 38 | | | | 224/6 | THODU |
| 39 | | | | 225/1 | THODU |
| 40 | | | | 231/1,6,20,21 | RIVER |
| 41 | | | | 233/2 | THODU |
| 42 | | | | 234 | RIVER |
| 43 | | | | 235 | RIVER |
| 44 | | | | 236/1,3,4,5 | RIVER |
| 45 | | | | 238/1,2,3 | RIVER |
| 46 | | | | 239/1,2,4 | RIVER |
| 47 | | | | 277/1 | THODU |
| 48 | | | | 278/1 | THODU |
| 49 | | | | 280/1 | THODU |
| 50 | | | | 281/1 | THODU |

Sign of Karuvarakundu Panchayath President

Sign of Karuvarakundu Panchayath Secretary

Sign of Karuvarakundu Forest Range Officer

Sign of Karuvarakundu Agriculture Officer

Sign of Karuvarakundu Village Officer

Sign of Surveyor

P. Sreeja
President
Karuvarakundu
Gram Panchayath

SECRETARY
Karuvarakundu Gram Panchayath
SREEKUMAR
Deputy Range Forest Officer,
Silent Valley National Park Range
Kali

Southern

K.V. Sreeja, A.O.

Abdul Nazim M

V. Muthaiah FGS

K.V. Sreeja
Karuvarakundu
Village Officer

| DISTRICT: MALAPPURAM | | | TALUK: NILAMBUR | | |
|--|---------------|---------------|---------------------------|--------|---------------|
| LIST OF E.S.A. LANDS IN VILLAGE:-KARUVARAKUNDU | | | PANCHAYATH:-KARUVARAKUNDU | | |
| 1 | KARUVARAKUNDU | KARUVARAKUNDU | 154 | 32 | WESTED FOREST |
| 2 | | | | 36/1,5 | THODU |
| 3 | | | | 37/1,5 | THODU |
| 4 | | | | 38/2,4 | THODU |
| 5 | | | | 39/2 | THODU |
| 6 | | | | 40 | WESTED FOREST |
| 7 | | | | 44/1 | THODU |
| 8 | | | | 45/1 | THODU |
| 9 | | | | 62/2 | THODU |
| 10 | | | | 69/4 | THODU |
| 11 | | | | 70/3 | THODU |
| 12 | | | | 74/1 | THODU |
| 13 | | | | 76/1 | THODU |
| 14 | | | | 87 | WESTED FOREST |

Sign of Karuvarakundu Panchayath President

Sign of Karuvarakundu Panchayath Secretary

Sign of Karuvarakundu Forest Range Officer

Sign of Karuvarakundu Agriculture Officer

Sign of Karuvarakundu Village Officer

Sign of Surveyor

[Handwritten Signature]
President
Karuvarakundu
Grama Panchayath

SECRETARY
Karuvarakundu Grama Panchayath

[Handwritten Signature]
Dy. RFO

F SREEKUMAR
Deputy Range Forest Officer
Silent Valley National Park Range
Muttayyilpet
Karuvarakundu

[Handwritten Signature]
K.V. Sreeja, Dy. Agr. Officer

[Handwritten Signature]
K.V. Sreeja
Village Officer
Karuvarakundu

[Handwritten Signature]
Abdul Nazim

[Handwritten Signature]
V. Muthaiah - FGS

[Handwritten Signature]

DISTRICT: MALAPPURAM

TALUK: NILAMBUR

LIST OF E.S.A. LANDS IN VILLAGE:- KARUVARAKUNDU

PANCHAYATH:- KARUVARAKUNDU

| SLNO | NAME OF PANCHAYATH | NAME OF VILLAGE | BLOCK NO | SY NO & SUB DV NO | REMARKS |
|------|--------------------|-----------------|----------|-------------------|---------|
| 1 | KARUVARAKUNDU | KARUVARAKUNDU | 155 | 69/4 | RIVER |
| 2 | | | | 69/5 | RIVER |
| 3 | | | | 69/7 | RIVER |
| 4 | | | | 71/1 | RIVER |
| 5 | | | | 72/1,2 | RIVER |
| 6 | | | | 74/1,2,3,4,5 | RIVER |
| 7 | | | | 75 | RIVER |
| 8 | | | | 82/3 | RIVER |
| 9 | | | | 83/3 | THODU |
| 10 | | | | 84/3 | THODU |
| 11 | | | | 85/4 | THODU |
| 12 | | | | 146/2 | CANAL |
| 13 | | | | 154/4 | THODU |
| 14 | | | | 157/1 | THODU |
| 15 | | | | 159/2 | THODU |
| 16 | | | | 160 | THODU |
| 17 | | | | 161 | THODU |
| 18 | | | | 162 | THODU |

DISTRICT: MALAPPURAM

TALUK: NILAMBUR

LIST OF E.S.A. LANDS IN VILLAGE: -KARUVARAKUNDU

PANCHAYATH: -KARUVARAKUNDU

| SLNO | NAME OF PANCHAYATH | NAME OF VILLAGE | BLOCK NO | SY NO & SUB DV NO | REMARKS |
|------|--------------------|-----------------|----------|-------------------------------|---------|
| 19 | KARUVARAKUNDU | KARUVARAKUNDU | 155 | 166/1,5 | THODU |
| 20 | | | | 167/1 | THODU |
| 21 | | | | 168/1 | THODU |
| 22 | | | | 169 | THODU |
| 23 | | | | 170 | THODU |
| 24 | | | | 183/1,2 | RIVER |
| 25 | | | | 222/5,15 | CANAL |
| 26 | | | | 240/1 | RIVER |
| 27 | | | | 240/2,3,4,5,11, 13, | RIVER |
| 28 | | | | 244/1,2,10,12, 13,14,15,16 | RIVER |
| 29 | | | | 256/1,2,4,5 | RIVER |
| 30 | | | | 288/1 pt | THODU |
| 31 | | | | 315/4 | THODU |
| 32 | | | | 319/2 | THODU |
| 33 | | | | 320/3 | THODU |
| 34 | | | | 321/6 | THODU |
| 35 | | | | 322/6 | THODU |
| 36 | | | | 327/8 | THODU |

DISTRICT: MALAPPURAM

TALUK: NILAMBUR

LIST OF E.S.A. LANDS IN VILLAGE:-KARUVARAKUNDU

PANCHAYATH:-KARUVARAKUNDU

| SLNO | NAME OF PANCHAYATH | NAME OF VILLAGE | BLOCK NO | SY NO & SUB DV NO | REMARKS |
|------|--------------------|-----------------|----------|-------------------|---------|
| 37 | KARUVARAKUNDU | KARUVARAKUNDU | 155 | 328/1 | THODU |
| 38 | | | | 329/2 | THODU |
| 39 | | | | 330/1 | THODU |
| 40 | | | | 342/1 | THODU |
| 41 | | | | 343/1 | THODU |
| 42 | | | | 344/2 | THODU |

Sign of Karuvarakundu Panchayath President

Sign of Karuvarakundu Panchayath Secretary

Sign of Karuvarakundu Forest Range Officer

Sign of Karuvarakundu Agriculture Officer

Sign of Karuvarakundu Village Officer

Sign of Surveyor

Page 7
President
Karuvarakundu
Gram Panchayat

SECRETARY
Karuvarakundu Gram Panchayat

F SREEKUMAR
Deputy Range Forest Officer
Silent Valley National Park Range

K.V. Sreeja A.O.
K.V. Sreeja
67-91-63
67-91-63
67-91-63
67-91-63

Abdul Nadeem M

V. Mustha L. FGS

[Signature]

DISTRICT: MALAPPURAM

TALUK: NILAMBUR

LIST OF E.S.A. LANDS IN VILLAGE:-KARUVARAKUNDU

PANCHAYATH:-KARUVARAKUNDU

| SLNO | NAME OF PANCHAYATH | NAME OF VILLAGE | BLOCK NO | SY NO & SUB DV NO | REMARKS |
|------|--------------------|-----------------|----------|-------------------|---------|
| 1 | KARUVARAKUNDU | KARUVARAKUNDU | 158 | 1 | RIVER |
| 2 | | | | 2 | RIVER |
| 3 | | | | 3 | RIVER |
| 4 | | | | 22/1 | THODU |
| 5 | | | | 29/6 | THODU |
| 6 | | | | 30/6 | THODU |
| 7 | | | | 39/1 | THODU |
| 8 | | | | 40/2 | THODU |
| 9 | | | | 42/1 | THODU |
| 10 | | | | 43/1 | THODU |
| 11 | | | | 45/2 | THODU |
| 12 | | | | 48/3 | THODU |
| 13 | | | | 49/3 | THODU |
| 14 | | | | 50/3 | THODU |
| 15 | | | | 54/2 | THODU |
| 16 | | | | 55/3 | THODU |
| 17 | | | | 70 | RIVER |
| 18 | | | | 71 | RIVER |
| 19 | | | | 72 | THODU |
| 20 | | | | 73/1 | THODU |
| 21 | | | | 75 | THODU |
| 22 | | | | 76 | THODU |
| 23 | | | | 77 | THODU |

DISTRICT: MALAPPURAM

TALUK: NILAMBUR

LIST OF E.S.A. LANDS IN VILLAGE:-KARUVARAKUNDU

PANCHAYATH:-KARUVARAKUNDU

| SLNO | NAME OF PANCHAYATH | NAME OF VILLAGE | BLOCK NO | SY NO & SUB DV NO | REMARKS |
|------|--------------------|-----------------|----------|-------------------|---------|
| 24 | KARUVARAKUNDU | KARUVARAKUNDU | 158 | 78 | THODU |
| 25 | | | | 83 | THODU |
| 26 | | | | 84 | THODU |
| 27 | | | | 85 | THODU |
| 28 | | | | 86 | THODU |
| 29 | | | | 87 | THODU |
| 30 | | | | 88 | THODU |
| 31 | | | | 98 | THODU |
| 32 | | | | 99 | THODU |
| 33 | | | | 102 | THODU |
| 34 | | | | 103 | THODU |
| 35 | | | | 104 | THODU |
| 36 | | | | 105 | THODU |
| 37 | | | | 106 | THODU |
| 38 | | | | 109 | THODU |
| 39 | | | | 110 | THODU |
| 40 | | | | 111 | THODU |
| 41 | | | | 147 | THODU |
| 42 | | | | 148 | THODU |
| 43 | | | | 149 | THODU |
| 44 | | | | 150 | THODU |
| 45 | | | | 151 | THODU |
| 46 | | | | 152/2 | THODU |

DISTRICT: MALAPPURAM

TALUK: NILAMBUR

LIST OF E.S.A. LANDS IN VILLAGE:-KARUVARAKUNDU

PANCHAYATH:-KARUVARAKUNDU

| SLNO | NAME OF PANCHAYATH | NAME OF VILLAGE | BLOCK NO | SY NO & SUB DV NO | REMARKS |
|------|--------------------|-----------------|----------|-------------------|---------|
| 47 | KARUVARAKUNDU | KARUVARAKUNDU | 158 | 153 | THODU |
| 48 | | | | 154/6 | THODU |
| 49 | | | | 160/3 | THODU |
| 50 | | | | 161 | THODU |
| 51 | | | | 162 | THODU |
| 52 | | | | 163/3 | THODU |
| 53 | | | | 169 | THODU |
| 54 | | | | 170 | THODU |
| 55 | | | | 176 PT | EFL |
| 56 | | | | 178 | RIVER |
| 57 | | | | 180 | RIVER |
| 58 | | | | 181 | RIVER |
| 59 | | | | 184 | RIVER |
| 60 | | | | 185 | RIVER |
| 61 | | | | 186 | RIVER |
| 62 | | | | 194 | RIVER |
| 63 | | | | 195/2 | RIVER |
| 64 | | | | 196 | RIVER |
| 65 | | | | 197 | RIVER |
| 66 | | | | 198 | RIVER |
| 67 | | | | 208 | THODU |
| 68 | | | | 209 | THODU |
| 69 | | | | 214 | THODU |

DISTRICT: MALAPPURAM

TALUK: NILAMBUR

LIST OF E.S.A. LANDS IN VILLAGE:-KARUVARAKUNDU

PANCHAYATH:-KARUVARAKUNDU

| SLNO | NAME OF PANCHAYATH | NAME OF VILLAGE | BLOCK NO | SY NO & SUB DV NO | REMARKS |
|------|--------------------|-----------------|----------|-------------------|---------------|
| 70 | KARUVARAKUNDU | KERALA ESTATE | 158 | 215 | |
| 71 | | | | 224 pt | EFL |
| 72 | | | | 225 | EFL |
| 73 | | | | 226 | WESTED FOREST |
| 74 | | | | 231/2 | THODU |
| 75 | | | | 232/2 | THODU |
| 76 | | | | 31 pt | THODU |
| 77 | | | | 32 pt | THODU |
| 78 | | | | 33 pt | THODU |

Sign of Karuvarakundu Panchayath President

P. J. S. P.
 President
 Karuvarakundu
 Grama Panchayath

Sign of Karuvarakundu Panchayath Secretary

[Signature]
 SECRETARY
 Karuvarakundu Grama Panchayath

Sign of Karuvarakundu Forest Range Officer

[Signature]
 F. SREEKUMAR
 Deputy Range Forest Officer,
 Silent Valley National Park Range

Sign of Karuvarakundu Agriculture Officer

K.V. Sreeja, A.O.
 K.V. Sreeja
 Agriculture Officer

Sign of Karuvarakundu Village Officer

Abdul Nazeem
 Village Officer
 Karuvarakundu

Sign of Surveyor

V. Muthafe
 Surveyor