

IDUKKI
DISTRICT

CT : IDUKKI
UK : DEVIKULAM

List of ESA Lands in Village : MARAYOOR , Panchayat : MARAYOOR

Sl.No	Name of Panchayat	Name of Village	Block No.	Survey No. & Subdivision No.	Remarks
1	Marayoor	Marayoor	48	1 pt	Thodu
2	"	"	"	5	Thodu
3	"	"	"	12	Thodu
4	"	"	"	16	Thodu
5	"	"	"	18	Thodu
6	"	"	"	20	Thodu
7	"	"	"	21	Thodu
8	"	"	"	25	Thodu
9	"	"	"	26	Thodu
10	"	"	"	28	Thodu
11	"	"	"	43 pt	Thodu
12	"	"	"	52	Thodu
13	"	"	"	54	Thodu
14	"	"	"	55	Thodu
15	"	"	"	56 pt	ROCK
16	"	"	"	59	Thodu
17	"	"	"	62	FOREST
18	"	"	"	67 pt	ROCK
19	"	"	"	68 pt	ROCK
20	"	"	"	69 pt	Thodu
21	"	"	"	69 pt	POND
22	"	"	"	70 pt	Thodu
23	"	"	"	73 pt	ROCK
24	"	"	"	75 pt	Thodu
25	"	"	"	77 pt	Thodu
26	"	"	"	78 pt	Thodu
27	"	"	"	80 pt	ROCK

DISTRICT : IDUKKI
BLOCK : DEVIKULAM

List of ESA Lands in Village : MARAYOOR , Panchayat : MARAYOOR

Sl.No	Name of Panchayat	Name of Village	Block No.	Survey No. & Subdivision No.	Remarks
28	MARAYOOR	MARAYOOR	48	80 pt	Thodu
29	"	"	"	81 pt	Thodu
30	"	"	"	81 pt	ROCK
31	"	"	"	83 pt	ROCK
32	"	"	"	84 pt	ROCK
33	"	"	"	85 pt	Thodu
34	"	"	"	86 pt	Thodu
35	"	"	"	86 pt	ROCK
36	"	"	"	93 pt	ROCK
37	"	"	"	96 pt	Thodu
38	"	"	"	96	FOREST
39	"	"	"	97	FOREST
40	"	"	"	98 pt	Thodu
41	"	"	"	113 pt	Thodu
42	"	"	"	121 pt	Thodu
43	"	"	"	122 pt	Thodu
44	"	"	"	143 pt	Thodu
45	"	"	"	144 pt	Thodu
46	"	"	"	147 pt	Thodu
47	"	"	"	148 pt	Thodu
48	"	"	"	150 pt	Thodu
49	"	"	"	163 pt	Thodu
50	"	"	"	166 pt	Thodu
51	"	"	"	167 pt	Thodu
52	"	"	"	175 pt	Thodu
53	"	"	"	176 pt	Thodu
54	"	"	"	178 pt	POND
55	"	"	"	180 pt	Thodu

ET : IDUKKI
NK : DEVIKULAM


List of ESA Lands in Village : MARAYOOR , Panchayat : MARAYOOR

56	MARAYOOR	MARAYOOR	48	181 pt	Thodu
57	"	"	"	185 pt	Thodu
58	"	"	"	186 pt	Thodu
59	"	"	"	187 pt	POND
60	"	"	"	191 pt	Thodu
61	"	"	"	192 pt	Thodu
62	"	"	"	193 pt	Thodu
63	"	"	"	204 pt	Thodu
64	"	"	"	209 pt	Thodu
65	"	"	"	219 pt	Thodu
66	"	"	"	220 pt	Thodu
67	"	"	"	222 pt	Thodu
68	"	"	"	227 pt	ROCK
69	"	"	"	228 pt	ROCK
70	"	"	"	231 pt	ROCK
71	"	"	"	232 pt	ROCK
72	"	"	"	233 pt	ROCK
73	"	"	"	234 pt	Thodu
74	"	"	"	234 pt	ROCK
75	"	"	"	243 pt	ROCK
76	"	"	"	245 pt	ROCK
77	"	"	"	246 pt	ROCK
78	"	"	"	249 pt	ROCK
79	"	"	"	251 pt	Thodu
80	"	"	"	251 pt	ROCK
81	"	"	"	263 pt	Thodu
82	"	"	"	265 pt	Thodu
83	"	"	"	266 pt	Thodu
84	"	"	"	268 pt	Thodu


CT : IDUKKI
SK : DEVIKULAM


List of ESA Lands in Village : MARAYOOR , Panchayat : MARAYOOR


Sl.No	Name of Panchayat	Name of Village	Block No.	Survey No. & Subdivision No.	Remarks
85	MARAYOOR	MARAYOOR	48	269 pt	Thodu
86	"	"	"	272 pt	Thodu
87	"	"	"	273 pt	Thodu
88	"	"	"	277 pt	ROCK
89	"	"	"	281	RIVER



USHA HENRY JOSEPH
PRESIDENT
MARAYOOR GRAMA PANCHAYATH


K.G. HANUMANTHA
AGRICULTURAL OFFICER
KRISHI BHAVAN
MARAYOOR - 685 620


A.P. FRANCIS
Secretary
Marayoor Grama Panchayat
Marayoor P.O. Idukki (Dist.)
Ph: 685 620, Mob: 9496045023


D. RAMESH
VILLAGE OFFICER
MARAYOOR


SAMEER. M.K
RANGE FOREST OFFICER
Marayoor Forest
Marayoor P.O., Pin : 685 620


24-7-2019
PRATHAP KUMAR.S
SURVEYER

DISTRICT : IDUKKI

BLOCK : DEVIKULAM

List of ESA Lands in Village : MARAYOOR , Panchayat : MARAYOOR

Sl.No	Name of Panchayat	Name of Village	Block No.	Survey No. & Subdivision No.	Remarks
1	Marayoor	Marayoor	47	3 pt	THODU
2	"	"	"	4 pt	THODU
3	"	"	"	17 pt	THODU
4	"	"	"	18 pt	THODU
5	"	"	"	20 pt	THODU
6	"	"	"	21 pt	POND
7	"	"	"	24 pt	THODU
8	"	"	"	27 pt	RIVER
9	"	"	"	29 pt	THODU
10	"	"	"	30 pt	THODU
11	"	"	"	31 pt	RIVER
12	"	"	"	32 pt	THODU
13	"	"	"	33 pt	THODU
14	"	"	"	34 pt	THODU
15	"	"	"	35 pt	THODU
16	"	"	"	36 pt	THODU
17	"	"	"	37 pt	THODU
18	"	"	"	38 pt	THODU
19	"	"	"	39 pt	THODU
20	"	"	"	44	FOREST
21	"	"	"	47 pt	RIVER
22	"	"	"	54	FOREST
23	"	"	"	56	FOREST
24	"	"	"	68	FOREST
25	"	"	"	69 pt	FOREST
26	"	"	"	70	FOREST
27	"	"	"	74	FOREST
28	"	"	"	75	FOREST
29	"	"	"	76	FOREST

VIDUKKI
: DEVIKULAM


List of ESA Lands in Village : MARAYOOR , Panchayat : MARAYOOR


30	Marayoor	Marayoor	47	78	FOREST
31	"	"	"	87 pt	THODU
32	"	"	"	88 pt	ROCK
33	"	"	"	89 pt	THODU
34	"	"	"	92	ROCK
35	"	"	"	94 pt	THODU
36	"	"	"	95 pt	THODU
37	"	"	"	96 pt	THODU
38	"	"	"	104 pt	THODU
39	"	"	"	105 pt	THODU
40	"	"	"	108 pt	THODU
41	"	"	"	109 pt	THODU
42	"	"	"	110 pt	THODU
43	"	"	"	111 pt	THODU
44	"	"	"	112 pt	THODU
45	"	"	"	116 pt	THODU
46	"	"	"	117 pt	THODU
47	"	"	"	118 pt	THODU
48	"	"	"	120 pt	THODU
49	"	"	"	121 pt	THODU
50	"	"	"	131 pt	FOREST
51	"	"	"	133	THODU
52	"	"	"	137	THODU
53	"	"	"	140	THODU
54	"	"	"	141	THODU
55	"	"	"	145	THODU
56	"	"	"	146	THODU
57	"	"	"	149 pt	RIVER
58	"	"	"	150 pt	THODU
59	"	"	"	151 pt	THODU
60	"	"	"	152 pt	THODU


: IDUKKI
: DEVIKULAM

List of ESA Lands in Village : MARAYOOR , Panchayat : MARAYOOR


61	Marayoor	Marayoor	47	154 pt	THODU
62	"	"	"	155 pt	THODU
63	"	"	"	159 pt	FOREST
64	"	"	"	165 pt	ROCK
65	"	"	"	166 pt	THODU
66	"	"	"	171	RIVER
67	"	"	"	174 pt	THODU
68	"	"	"	196	THODU
69	"	"	"	197	THODU
70	"	"	"	199	THODU
71	"	"	"	201	THODU
72	"	"	"	202 pt	THODU
73	"	"	"	204	THODU
74	"	"	"	205 pt	RIVER
75	"	"	"	226 pt	THODU
76	"	"	"	234 pt	THODU
77	"	"	"	237	THODU
78	"	"	"	238 pt	THODU
79	"	"	"	239 pt	THODU
80	"	"	"	240	RIVER



USHA HENRY JOSEPH
PRESIDENT
MARAYOOR GRAMA PANCHAYATH


K.R. HARI KUMAR
AGRICULTURAL OFFICER
KRISHI BHAVAN
MARAYOOR - 685 620.


A.P. FRANCIS
Secretary
Marayoor Grama Panchayat
Marayoor P.O. Idukki (Dist)
Pin- 685 620. Mob: 949604


D. RASESH
VILLAGE OFFICER
MARAYOOR



SAMEER. M.K
RANGE FOREST OFFICER
Marayoor Forest
Marayoor P.O. Pin : 685 620



24-3-2015
PRATHAP KUMAR'S
SURVEYER.


Block : IDUKKI
Block : DEVIKULAM


List of ESA Lands in Village : MARAYOOR , Panchayat : MARAYOOR


Sl.No	Name of Panchayat	Name of Village	Block No.	Survey No. & Subdivision No.	Remarks
1	Marayoor	Marayoor	46	12 pt	FOREST
2	"	"	"	16	FOREST
3	"	"	"	17	RIVER



USHA HENRY JOSEPH
PRESIDENT
MARAYOOR GRAMA PANCHAYATH

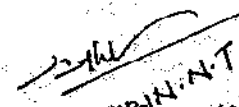

23/12/15
AGRICULTURAL OFFICER
KRISHI BHAVAN
MARAYOOR - 685 620
HARI KARAN


A.P. FRANCIS
Secretary
Marayoor Grama Panchayat
Marayoor P.O. Idukki (Dist.)
Pin- 685 620. Mob: 9496045023


D. RAJESH
VILLAGE OFFICER
MARAYOOR


24-2-2015
PRATHAP KUMAR S
SURVEYOR


SAMEER. M.K
RANGE FOREST OFFICER
Marayoor Forest
Marayoor P.O. Pin 685 620


SIBI.N.T.
Assistant Wildlife Warden
Chinnar Wildlife Sanctuary
Marayoor

District: Idukki

KEEZHANTHOOR 49

Taluk: Devikulam

List of ESA lands in village KEEZHANTHOOR : Panchayath KANTHALLLOOR Grama Panchayath

Sl no	Name of panchayath	Name of village	Block no	Survey no & Subdivision No	Remarks
1	Kanthallloor	Keezhanthoor	49	1	River
2	Kanthallloor	Keezhanthoor	49	2	Reserve Forest

S. MADHAVAN

PRESIDENT

Kanthallloor Grama Panchayat
Kanthallloor P.O, Idukki (Dt.), Pin - 688 626
Kerala State, India - 688641

SECRETARY

Kanthallloor Grama Panchayat
Kanthallloor P.O, Idukki (Dt.), Pin - 688626
Kerala State, Mob: 94496045027

FOREST RANGE OFFICER
KANTHALLLOOR

DISTRICT FOREST OFFICER
S. MADHAVAN KANTHALLLOOR

Officer in Charge
Kanthallloor

Page 1

Handwritten text

28/7/15
Sureshwaran (sgs)

District: Idukki

KEEZHANTHOOR 50

Taluk: Devikulam

List of ESA lands in village KEEZHANTHOOR : Panchayath KANTHALLOOR Grama Panchayath

Sl no	Name of panchayath	Name of village	Block no	Survey no & Subdivision No	Remarks
1	Kanthalloor	do	50	1	river
2	do	do	50	2	ST Colony
3	do	do	50	3	ST Colony
4	do	do	50	4pt	Forest , rock
5	do	do	50	5	ST Colony
6	do	do	50	6	ST Colony

[Handwritten signature]

S. MADHAVAN
PRESIDENT
Kanthalloor Grama Panchayat
Kanthalloor P.O, Idukki (Dt.), Pin - 685 620
Kerala State, Mob: 9496431529

[Handwritten signature]
SECRETARY
Kanthalloor Grama Panchayat
Kanthalloor P.O, Idukki (Dt.), Pin - 685 620
Kerala State, Mob: 9496045029

[Handwritten signature]
FOREST RANGE OFFICER
KANTHALLOOR

[Handwritten signature]
AGRICULTURAL OFFICER
MISHI BHAVAN KANTHALLOOR

[Handwritten signature]
OFFICER IN CHARGE
KANTHALLOOR

[Handwritten signature]
24/7/15
D. Sureshwaran
(595)

District: Idukki

KEEZHANTHOOR 51

Taluk: Devikulam

List of ESA lands in village KEEZHANTHOOR : Panchayath KANTHALLOOR Grama Panchayath

Sl no	Name of Panchayath	Name of village	Block no	Survey no & Subdivision No	Remarks
	Kanthalloor	Keezhantoor	51	1pt	Govt rock
1	do	do	51	13	Govt Thodu
2	do	do	51	15pt	Govt rock
4	do	do	51	22	Govt Thodu
5	do	do	51	30	Govt rock
6	do	do	51	40pt	Govt Thodu
7	do	do	51	42pt	Govt Thodu
8	do	do	51	43	Govt Thodu
9	do	do	51	51pt	Govt Thodu
11	do	do	51	56	Govt Thodu
12	do	do	51	57pt	Govt Thodu
14	do	do	51	65pt	Govt Thodu, Forest
15	do	do	51	103pt	Govt rock
16	do	do	51	107pt	Govt rock
17	do	do	51	109pt	Govt Thodu
18	do	do	51	110pt	Govt Thodu
19	do	do	51	111pt	Govt Thodu
20	do	do	51	112pt	Govt Thodu
21	do	do	51	114pt	Govt Thodu
	do	do	51	117	Govt Thodu
22	do	do	51	118pt	Govt Thodu
23	do	do	51	120	Govt rock
24	do	do	51	123pt	Govt rock
25	do	do	51	126pt	Govt rock

26	do	do	51	128pt	Govt Thodu
27	do	do	51	130pt	Govt Thodu
28	do	do	51	131pt	Govt Thodu
29	do	do	51	132pt	Govt Thodu
30	do	do	51	133pt	Govt Thodu
31	do	do	51	134pt	Govt Thodu
32	do	do	51	136pt	Govt Thodu
33	do	do	51	138pt	Govt rock
34	do	do	51	146	Govt rock
35	do	do	51	149pt	Govt rock
36	do	do	51	151	Govt rock

[Signature]
S. MADHAVAN
 PRESIDENT
 Kanthalloor Grama Panchayat
 Kanthalloor P.O, Idakkki (D.O), Pin - 685 620
 Kerala State, Mob: 9496431529

[Signature]
SECRETARY
 Kanthalloor Grama Panchayat
 Idakkki (D.O)

[Signature]
FOREST RANGE OFFICER
 KANTHALLOOR

[Signature]
INSPECTOR IN CHARGE
 KANTHALLOOR

[Signature]
OFFICER IN CHARGE
 KANTHALLOOR

[Signature]
Sunderam.B
 24/7/15

[Signature]
Sunderam
 (98)

District: Idukki

KEEZHANTHOOR 52

Taluk: Devikulam

List of ESA lands in village KEEZHANTHOOR : Panchayath KANTHALLLOOR Grama Panchayath

Sl no	Name of panchayath	Name of village	Block no	Survey no & Subdivision No	Remarks
1	Kanthalloor	Keezhanthoor	52	1	Govt.river ,EFL Pt
2	do	do	52	2	Govt rock
3	do	do	52	13	Reserve forest
4	do	do	52	20	Govt.rock
5	do	do	52	32	Govt.Thodu
6	do	do	52	33	Govt.Thodu
7	do	do	52	48	Govt.Thodu
8	do	do	52	50	Govt.Thodu
9	do	do	52	59	Govt.Thodu
11	do	do	52	65	Govt.Thodu
12	do	do	52	66	Govt.Thodu
14	do	do	52	68	Govt.Thodu
15	do	do	52	69	Govt.Thodu
16	do	do	52	71	Govt.Thodu
19	do	do	52	74	Govt.Thodu
20	do	do	52	75	Govt.Thodu
21	do	do	52	76	Govt.Thodu
24	do	do	52	81	Govt.Thodu
25	do	do	52	89pt	Govt.rock
26	do	do	52	90	Govt.Thodu
27	do	do	52	97	Reserve forest
28	do	do	52	102	Govt.Thodu
29	do	do	52	103	Govt.Thodu
30	do	do	52	104	Govt.Thodu

31	do	do	52	105	Govt Thodu
32	do	do	52	106pt	Govt Thodu
33	do	do	52	107pt	Govt Thodu
34	do	do	52	108pt	Govt Thodu
35	do	do	52	109pt	Govt Thodu
36	do	do	52	110pt	Govt Thodu
37	do	do	52	115pt	Govt Thodu
38	do	do	52	116pt	Govt Thodu
39	do	do	52	118pt	Govt Thodu
40	do	do	52	121pt	Govt Thodu
41	do	do	52	128	EFL
42	do	do	52	129	EFL
43	do	do	52	130	EFL
44	do	do	52	131	EFL
45	do	do	52	132	EFL
46	do	do	52	133	EFL
47	do	do	52	134	EFL
48	do	do	52	135	EFL
49	do	do	52	136	EFL
50	do	do	52	137	EFL
51	do	do	52	138	EFL
52	do	do	52	139	EFL
53	do	do	52	140	EFL
54	do	do	52	141	EFL
55	do	do	52	142	EFL
56	do	do	52	143	EFL
57	do	do	52	144	EFL
58	do	do	52	145	EFL
59	do	do	52	146	rock
60	do	do	52	147	EFL

61	do	do	52	148	EFL
62	do	do	52	149	EFL
63	do	do	52	150	EFL
64	do	do	52	151	EFL
65	do	do	52	152pt	Govt.rock
66	do	do	52	160	Govt Thodu
67	do	do	52	161	Govt Thodu
68	do	do	52	162	Govt Thodu
69	do	do	52	170pt	Govt.rock
70	do	do	52	171	EFL
71	do	do	52	172	EFL
72	do	do	52	173pt	EFL
73	do	do	52	174	EFL
74	do	do	52	175	EFL
75	do	do	52	176	EFL
76	do	do	52	177	EFL
77	do	do	52	178	EFL
78	do	do	52	179	EFL
79	do	do	52	180	EFL
80	do	do	52	181	EFL
81	do	do	52	182	EFL
82	do	do	52	183	EFL
83	do	do	52	184	EFL
84	do	do	52	185	EFL
85	do	do	52	186	EFL
86	do	do	52	187	EFL
87	do	do	52	188	EFL
88	do	do	52	189	EFL
89	do	do	52	190pt	EFL
90	do	do	52	195pt	Govt.rock

91	do	do	52	197	Govt Thodu
92	do	do	52	198	Govt Thodu
93	do	do	52	199	Govt Thodu
94	do	do	52	202	Govt Thodu
95	do	do	52	205	Govt Thodu
96	do	do	52	206	Govt Thodu
97	do	do	52	211	Govt Thodu
98	do	do	52	212	Govt Thodu
99	do	do	52	213	Govt Thodu
100	do	do	52	217	Govt Thodu
101	do	do	52	218	Govt Thodu
102	do	do	52	221	Govt Thodu
103	do	do	52	222	Govt Thodu
104	do	do	52	227	Govt Thodu
105	do	do	52	229	Govt Thodu
106	do	do	52	230	Govt Thodu
107	do	do	52	231	Govt Thodu
	do	do	52	232	Govt Thodu
108	do	do	52	234	Govt Thodu
109	do	do	52	235	Govt Thodu
110	do	do	52	238	Govt Thodu
111	do	do	52	239	Govt Thodu
112	do	do	52	270	Reserve forest
113	do	do	52	285	Govt Thodu
114	do	do	52	286	Govt Thodu
115	do	do	52	287	Govt Thodu
116	do	do	52	288	Govt Thodu
117	do	do	52	291	Govt Thodu
118	do	do	52	292	Govt Thodu
119	do	do	52	346	Govt Thodu

120	do	do	52	347pt	Govt Thodu
121	do	do	52	348	Govt Thodu
128	do	do	52	371	Govt Thodu
129	do	do	52	379	Govt Thodu
130	do	do	52	384	Govt Thodu
131	do	do	52	385	Govt Thodu
132	do	do	52	387	Govt Thodu
133	do	do	52	392	Reserve forest
134	do	do	52	396	Reserve forest
136	do	do	52	424	Govt. Thodu
137	do	do	52	426	Govt. Thodu
138	do	do	52	427	Govt. Thodu
139	do	do	52	428	Govt. Thodu
140	do	do	52	453pt	Govt. Thodu
141	do	do	52	454pt	Govt. Thodu
142	do	do	52	486pt	Govt.rock
143	do	do	52	489	Govt Thodu
144	do	do	52	491	Govt Thodu
145	do	do	52	493	Govt Thodu

[Signature]
S. MADHAVAN
 PRESIDENT
 Kanthalloor Grama Panchayat
 Kanthalloor P.O. Idukki (D.), Pin - 685 620
 Kerala State, Mob: 9496431529

[Signature]
SECRETARY
 Kanthalloor Grama Panchayat
 Kanthalloor P.O. Idukki (D.), Pin - 685 620
 Kerala State, Mob: 9496045027

[Signature]
FOREST RANGE OFFICER
 KANTHALLOOR

[Signature]
AGRICULTURAL OFFICER
 KANTHALLOOR

Office of the
 District
 Forest Officer

[Signature]
 24/7/15
 P. Suresh Kumar
 (3853)

List of ESA Lands in Village K.D.H Panchayat Munnar, Devikulam, Edamalakudy

Sl. No.	Name of Panchayat	Name of Village	Block No.	Survey No & Subdivision No.	Remarks
1	Edamalakudy / Munnar	KDH	—	79 ^{pt}	
2	Munnar / Devikulam	KDH	—	44 ^{pt}	
3	Munnar / Devikulam	KDH	—	78 ^{pt}	
4	Munnar	KDH	—	840 ^{pt}	
5	Munnar - Devikulam	KDH	—	28 ^{pt}	
6	Devikulam	KDH	—	127 ^{pt}	
7	Devikulam	KDH	—	25 ^{pt}	
8	Devikulam	KDH	—	1 ^{pt}	
9	Munnar	KDH	—	92 ^{pt}	
10	Munnar	KDH	—	886 ^{pt}	Water body
11	Munnar	KDH	—	31 ^{pt}	Water body
12	Munnar	KDH	—	778 ^{pt}	Water body
13	Munnar	KDH	—	385 ^{pt}	Water body
14	Munnar	KDH	—	779	Water body/Partially Agriculture
15	Munnar	KDH	—	32 ^{pt}	Water body
16	Munnar	KDH	—	241 ^{pt}	Water body
17	Munnar	KDH	—	293 ^{pt}	Water body
18	Munnar	KDH	—	46 ^{pt}	Water body
19	Munnar / Devikulam	KDH	—	45 ^{pt}	Water body
20	Munnar	KDH	—	373	Water body
21	Munnar	KDH	—	749	Water body
22	Munnar	KDH	—	742	Water body
23	Munnar	KDH	—	694 ^{pt}	Water body
24	Munnar	KDH	—	693 ^{pt}	Water body
25	Munnar	KDH	—	568 ^{pt}	Water body
26	Munnar	KDH	—	569 ^{pt}	Water body
27	Munnar	KDH	—	570 ^{pt}	Water body
28	Munnar	KDH	—	736 ^{pt}	Water body
29	Munnar	KDH	—	737 ^{pt}	Water body
30	Munnar	KDH	—	733 ^{pt}	Water body
31	Munnar	KDH	—	696 ^{pt}	Water body
32	Munnar	KDH	—	77 ^{pt}	Water body
33	Munnar	KDH	—	460 ^{pt}	Water body
34	Munnar	KDH	—	530	Water body

35	Munnar	K D H	—	836 ^{pt}	Water body
36	Munnar	K D H	—	60	Water body/Partially Agriculture
37	Munnar	K D H	—	813 ^{pt}	Water body
38	Munnar	K D H	—	814	Water body
39	Munnar	K D H	—	820	Water body
40	Devikulam	K D H	—	423	Water body
41	Devikulam	K D H	—	1246	Water body
42	Devikulam / Munnar	K D H	—	11 ^{pt}	Water body
43	Devikulam	K D H	—	856 ^{pt}	Water body
44	Devikulam / Munnar	K D H	—	679 ^{pt}	Water body
45	Devikulam	K D H	—	854 ^{pt}	Water body
46	Devikulam / Munnar	K D H	—	851	Water body
47	Devikulam	K D H	—	682 ^{pt}	Water body
48	Devikulam	K D H	—	141 ^{pt}	Water body
49	Devikulam	K D H	—	1208	Water body
50	Devikulam	K D H	—	1209	Water body
51	Devikulam	K D H	—	861	Water body
52	Devikulam	K D H	—	862	Water body
53	Devikulam	K D H	—	673 ^{pt}	Water body
54	Devikulam / Munnar	K D H	—	199 ^{pt}	Water body
55	Devikulam	K D H	—	848	Water body
56	Devikulam	K D H	—	846	Water body
57	Devikulam	K D H	—	633	Water body
58	Devikulam	K D H	—	335	Water body
59	Devikulam	K D H	—	388 ^{pt}	Water body
60	Devikulam	K D H	—	1207	Water body
61	Devikulam	K D H	—	596 ^{pt}	Water body
62	Devikulam	K D H	—	597 ^{pt}	Water body
63	Devikulam	K D H	—	1204 ^{pt}	Water body
64	Devikulam	K D H	—	1201	Water body
65	Devikulam	K D H	—	1206	Water body
66	Devikulam	K D H	—	1114	
67	Devikulam	K D H	—	8 ^{pt}	
68	Devikulam / Munnar	K D H	—	116 ^{pt}	
69	Devikulam	K D H	—	14 ^{pt}	
70	Devikulam	K D H	—	83 ^{pt}	
71	Devikulam	K D H	—	907	
72	Devikulam	K D H	—	920	
73	Devikulam	K D H	—	921	
74	Devikulam	K D H	—	17 ^{pt}	
75	Devikulam / Munnar	K D H	—	16 ^{pt}	
76	Devikulam	K D H	—	902	

77	Devikulam	KDH	—	899	
78	Devikulam	KDH	—	177 ^{pt}	
79	Devikulam	KDH	—	178	
80	Devikulam - Munnar	KDH	—	59	
81	Munnar / Devikulam	KDH	—	179	
82	Devikulam	KDH	—	622 ^{pt}	
83	Devikulam	KDH	—	625	
84	Devikulam	KDH	—	623	
85	Devikulam	KDH	—	624	
86	Devikulam	KDH	—	626	
87	Munnar - Devikulam	KDH	—	62 ^{pt}	Water body
88	Munnar - Devikulam	KDH	—	603	Water body
89	Devikulam	KDH	—	628 ^{pt}	Water body
90	Devikulam / Munnar	KDH	—	1023 ^{pt}	Water body
91	Devikulam / Munnar	KDH	—	1022 ^{pt}	Water body
92	Devikulam	KDH	—	527 ^{pt}	Water body
93	Devikulam	KDH	—	936 ^{pt}	Water body
94	Devikulam	KDH	—	317 ^{pt}	Water body
95	Devikulam	KDH	—	939 ^{pt}	Water body
96	Devikulam	KDH	—	317 ^{pt}	Water body
97	Devikulam / Munnar	KDH	—	466 ^{pt}	Water body
98	Devikulam	KDH	—	399 ^{pt}	Water body
99	Devikulam	KDH	—	689 ^{pt}	Water body
100	Devikulam	KDH	—	315 ^{pt}	Water body
101	Devikulam	KDH	—	1261 ^{pt}	Water body
102	Devikulam	KDH	—	1241 ^{pt}	Water body
103	Devikulam	KDH	—	1242	Water body
104	Devikulam	KDH	—	783 ^{pt}	Water body
105	Devikulam / Munnar	KDH	—	785 ^{pt}	Water body
106	Devikulam	KDH	—	438 ^{pt}	Water body
107	Devikulam	KDH	—	320	Water body
108	Devikulam	KDH	—	24 ^{pt}	
109	Devikulam	KDH	—	338 ^{pt}	
110	Devikulam	KDH	—	898 ^{pt}	
111	Devikulam / Munnar	KDH	—	494 ^{pt}	
112	Devikulam	KDH	—	691 ^{pt}	
113	Devikulam / Munnar	KDH	—	1135	Water body
114	Devikulam / Munnar	KDH	—	343	Water body
115	Devikulam	KDH	—	1136 ^{pt}	Water body
116	Devikulam	KDH	—	189 ^{pt}	Water body
117	Devikulam	KDH	—	12 ^{pt}	Water body
118	Devikulam / Munnar	KDH	—	217 ^{pt}	Water body
119	Devikulam	KDH	—	1133 ^{pt}	Water body

120	Devikulam / Munnar	K D H	—	269	Water body
121	Devikulam	K D H	—	270 ^{pt}	Water body
122	Devikulam	K D H	—	261 ^{pt}	Water body
123	Devikulam	K D H	—	265	Water body
124	Devikulam	K D H	—	262	Water body/Partially Agriculture
125	Devikulam	K D H	—	274	Water body/Partially Agriculture
126	Devikulam	K D H	—	275 ^{pt}	Water body
127	Devikulam	K D H	—	472	Water body
128	Devikulam	K D H	—	473 ^{pt}	Water body
129	Devikulam	K D H	—	474 ^{pt}	Water body
130	Devikulam	K D H	—	477 ^{pt}	Water body
131	Devikulam	K D H	—	475 ^{pt}	Water body
132	Devikulam	K D H	—	476 ^{pt}	Water body
133	Devikulam	K D H	—	1245 ^{pt}	Water body
134	Devikulam	K D H	—	1244 ^{pt}	Water body
135	Devikulam	K D H	—	430 ^{pt}	Water body
136	Devikulam	K D H	—	484 ^{pt}	Water body
137	Devikulam	K D H	—	483 ^{pt}	Water body
138	Devikulam	K D H	—	665 ^{pt}	Water body
139	Munnar	K D H	—	67 ^{pt}	Water body
140	Munnar / Devikulam	K D H	—	61 ^{pt}	Water body
141	Munnar / Devikulam	K D H	—	62 ^{pt}	Water body
142	Munnar	K D H	—	163 ^{pt}	Water body
143	Munnar / Devikulam	K D H	—	52	Rock
144	Munnar	K D H	—	558 ^{pt}	Rock
145	Munnar	K D H	—	70	Rock
146	Munnar	K D H	—	72	Rock
147	Munnar	K D H	—	74	Rock
148	Munnar	K D H	—	567 ^{pt}	Water body
149	Munnar / Devikulam	K D H	—	66 ^{pt}	Water body
150	Munnar	K D H	—	565 ^{pt}	Water body
151	Munnar	K D H	—	1006 ^{pt}	Water body
152	Munnar	K D H	—	791 ^{pt}	Water body
153	Munnar	K D H	—	77 ^{pt}	Water body
154	Munnar	K D H	—	1034 ^{pt}	Water body

M. MANIMOZHI
PRESIDENT

DEPUTY TALSILDAR
K.D.H.

RANGE FOREST OFFICER
MUNNAR FOREST RANGE

SECRETARY
MUNNAR GRAMA PANCHAYAT
PH.No. 04865 - 23822
Mob.No. 9456145625

SECRETARY
MUNNAR GRAMA PANCHAYAT
PH.No. 04865 - 23822
Mob.No. 9456145625

District : IDUKKI

Taluk : DEVIKULAM

List of ESA Lands in Village ~~KOTTAKKOMBOOR~~ Panchayath.. ~~VATTAVADA~~..

Sl.No.	Name of Panchayath	Name of Village	Block No.	Survey NO. & Subdivision No.	Remarks
1.	VATTAVADA	KOTTAKKOMBOOR	58	1 Part	Sanctuary, Rock.
2.	VATTAVADA	KOTTAKKOMBOOR	59	1 part	Shamudi N.P Forest.
3.	"	"	61	199 part	Stream
4.	"	"	61	198 Part	"
5.	"	"	61	197 Part	"
6.	"	"	61	195 Part	"
7.	"	"	61	194 Part	"
8.	"	"	61	191 Part	"
9.	"	"	61	190 Part	"
10.	"	"	61	176	"
11.	"	"	61	177	"
12.	"	"	61	179	"
13.	"	"	61	182	"
14.	"	"	61	132	"
15.	"	"	61	133	"
16.	"	"	61	148	"
17.	"	"	61	149	"
18.	"	"	61	155	"
19.	"	"	61	156	"

District : IDUKKI

Taluk : DEVIRUKAM

List of ESA Lands in Village ~~KOTTAKOMBOOR~~ Panchayath VATTAVADA.....

Sl.No.	Name of Panchayath	Name of Village	Block No.	Survey NO. & Subdivision No.	Remarks
20	VATTAVADA	KOTTAKOMBOOR	61	157	Stream
21	"	"	61	147	"
22	"	"	61	144	"
23	"	"	61	143	"
24	"	"	61	142	"
25	"	"	61	141	"
26	"	"	61	140	"
27	"	"	61	121	"
28	"	"	61	120	"
29	"	"	61	103	"
30	"	"	61	102	"
31	"	"	61	101	"
32	"	"	61	100	"
33	"	"	61	91	"
34	"	"	61	92	"
35	"	"	61	94	"
36	"	"	61	97	"
37	"	"	61	114/1	"
38	"	"	61	113/4	"

District : IDUKKI

Taluk : DEVIKULAM




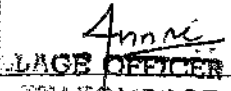
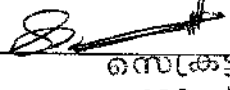

List of ESA Lands in Village. ~~KOTTAKKOMBOOR~~ Panchayath. VATTAVADA

Sl.No.	Name of Panchayath	Name of Village	Block No.	Survey NO. & Subdivision No.	Remarks
39	VATTAVADA	KOTTAKKOMBOOR	61	104/6	8ream
40	"	"	61	105/3	"
41	"	"	61	105/7	"
42	"	"	61	2	"
43	"	"	61	3	"
44	"	"	61	4	"
45	"	"	61	8	"
46	"	"	61	9	"
47	"	"	61	13	"
48	"	"	61	14	"
49	"	"	61	15	"
50	"	"	61	16	"
51	"	"	61	20	"
52	"	"	61	24	"
53	"	"	61	25	"
54	"	"	61	26	"
55	"	"	61	28	"
56	"	"	61	99/2	"
57	"	"	61	99/3	"

District : IDUKKI

Taluk : DEVIKULAM

List of ESA Lands in Village ~~KOTTAKOMBOOR~~ Panchayath VATTAVADA.....

Sl.No.	Name of Panchayath	Name of Village	Block No.	Survey NO. & Subdivision No.	Remarks
58	VATTAVADA	KOTTAKOMBOOR	61	99/6	Steam
59	"	"	61	108/3	"
60	"	"	61	109/4	"
61	"	"	61	110/2	"
1.	CHANDRA BHARATHAN - PRESIDENT GRAMA PANCHAYATH				
				 CHANDRA BHARATHAN PRESIDENT VATTAVADA GRAMA PANCHAYAT KOVLOOR PO. PIN - 685 615	
2.	K.R. Sebi	Asst. Wildlife Warden	Warden	Shola National Park	
				 Assistant Wildlife Warden Shola National Parks Vattavada	
3.	N.C. Vyas	Agricultural officer, Kottakkom - Vattavada			
				 Agricultural Officer Krishnasha Vattavada	
4.	ANNI.T.L	V.O KOTTAKOMBOOR.			
				 ANNI T.L V.O KOTTAKOMBOOR	
5.	SABU. C.J.	Secretary Vattavady Gramapanchayat.			
				 SABU C.J Secretary Vattavady Gramapanchayat	
6.	ANISH.M.P	SURVEYOR TALUK OFFICE			
				 ANISH M.P SURVEYOR TALUK OFFICE	

DEVIKULAM.

സെക്ഷൻ റിപ്പോർട്ടർ ഓഫീസ് - 685 615

District: Idukki

Kanthalloor 53

Taluk: Devikulam

List of ESA lands in village KANTHALLOOR : Panchayath KANTHALLOOR Grama Panchayath

Sl no	Name of panchayath	Name of village	Block no	Survey no & Subdivision No	Remarks
1	Kanthalloor	Kanthalloor	53	13pt	rock, Govt
2	do	do	53	14pt	rock, Govt
3	do	do	53	14/15	Govt Thodu
4	do	do	53	15pt	rock, Govt
5	do	do	53	17pt	rock, Govt
6	do	do	53	18	Govt Thodu
7	do	do	53	19	Govt Thodu
8	do	do	53	20	Govt Thodu
9	do	do	53	21	Govt Thodu
10	do	do	53	23pt	Govt Thodu
11	do	do	53	24pt	Govt rock
12	do	do	53	25pt	Govt rock
13	do	do	53	30pt	Govt Thodu
14	do	do	53	31	Govt Thodu
15	do	do	53	32	Govt Thodu
16	do	do	53	33pt	Govt Thodu
17	do	do	53	36pt	Govt Thodu
18	do	do	53	pt	Govt Thodu
19	do	do	53	39	Govt Thodu
20	do	do	53	40	Govt Thodu
21	do	do	53	41	Govt Thodu
22	do	do	53	42	Govt Thodu
23	do	do	53	43	Govt Thodu
24	do	do	53	45pt	Govt Thodu
25	do	do	53	51pt	rock, Govt
26	do	do	53	54	Govt Thodu
27	do	do	53	55	Govt Thodu
28	do	do	53	57	Govt Thodu
29	do	do	53	58	Govt Thodu
30	do	do	53	61	Govt Thodu
31	do	do	53	62	Govt Thodu
32	do	do	53	63	Govt Thodu
33	do	do	53	68	Govt Thodu

36	do	do	53	70	Govt Thodu
37	do	do	53	71	Govt Thodu
38	do	do	53	74pt	Govt Thodu
39	do	do	53	77	Govt Thodu
40	do	do	53	78	Govt Thodu
41	do	do	53	83	Govt Thodu
42	do	do	53	84	Govt Thodu
43	do	do	53	86	Govt Thodu
44	do	do	53	87	Govt Thodu
45	do	do	53	88	Govt Thodu
46	do	do	53	91	Govt Thodu
47	do	do	53	114	Govt Thodu
48	do	do	53	115	Govt Thodu
49	do	do	53	116pt	Govt Thodu
50	do	do	53	130	Govt Thodu
51	do	do	53	162	Govt Thodu
52	do	do	53	163	Govt Thodu
53	do	do	53	169	Govt Thodu
54	do	do	53	170	Govt Thodu
55	do	do	53	219pt	Govt Thodu
56	do	do	53	221pt	Govt Thodu
	do	do	53	222pt	Govt Thodu
	do	do	53	231pt	Govt Thodu

[Signature]

S. MADHAVAN
 PRESIDENT
 Kanthalloor Grama Panchayat
 Kanthalloor P.O, Idukki (Dt.), Pin - 685 620
 Kerala State, Mob: 9496431529

[Signature]

SECRETARY
 Kanthalloor Grama Panchayat
 Kanthalloor P.O, Idukki(Dt.), Pin - 685 620
 Kerala State, Mob: 9496045027

[Signature]

FOREST RANGE OFFICER
 KANTHALLOOR

AGRICULTURAL OFFICER
 KANTHALLOOR
 BRISHI BHAVAN

[Signature]

OFFICE KANTHALLOOR
 കന്താലൂർ

[Signature]
 24/7/2015
 Forest Range & Surveyor,
 3, S. S. S. Road, Kanthalam,

District: Idukki

Kanthalloor 54


Taluk: Devikulam


List of ESA lands in village KANTHALLOOR : Panchayath KANTHALLOOR Grama Panchayath


Sl no	Name of panchayath	Name of village	Block no	Survey no & Subdivision No	Remarks
1	Kanthalloor	Kanthalloor	54	1pt	Govt river
2	do	do	54	4	Govt.thodu
3	do	do	54	10pt	Govt.thodu
4	do	do	54	11pt	Govt.thodu
5	do	do	54	12	Govt.thodu
6	do	do	54	13pt	Govt.thodu
7	do	do	54	14pt	Govt.thodu
8	do	do	54	17pt	Govt.thodu
9	do	do	54	19pt	Govt.thodu
10	do	do	54	25	Govt.Rock
11	do	do	54	28pt	Govt.Rock
12	do	do	54	38pt	Govt
13	do	do	54	39pt	Govt canal
14	do	do	54	40pt	Govt canal
15	do	do	54	44	Govt.Thodu
16	do	do	54	45	Govt.Thodu
17	do	do	54	46	Govt.Thodu
18	do	do	54	47	Govt.Thodu
19	do	do	54	48pt	Govt.Thodu
20	do	do	54	49pt	Govt.Thodu
21	do	do	54	57	Govt river
22	do	do	54	58	Govt river
23	do	do	54	63	Govt thodu
24	do	do	54	64	Govt thodu
25	do	do	54	65	Govt thodu
26	do	do	54	67	Govt thodu
27	do	do	54	68	Govt thodu
28	do	do	54	69	Govt thodu
29	do	do	54	70	Govt thodu
30	do	do	54	71	Govt thodu
31	do	do	54	72	Govt thodu
32	do	do	54	72	Govt thodu
33	do	do	54	75	Govt thodu
34	do	do	54	76	Govt thodu
35	do	do	54	77	Govt thodu
36	do	do	54	78	Govt thodu
37	do	do	54	82	Govt thodu
38	do	do	54	83	Govt thodu


41	do	do	do	54	84	Govt thodu
42	do	do	do	54	85	Govt thodu
43	do	do	do	54	89	Govt thodu
44	do	do	do	54	90	Govt thodu
45	do	do	do	54	91	Govt thodu
46	do	do	do	54	92	Govt thodu
47	do	do	do	54	100	Govt thodu
48	do	do	do	54	101	Govt thodu
49	do	do	do	54	102	Govt thodu
50	do	do	do	54	109	Govt thodu
51	do	do	do	54	110	Govt thodu
52	do	do	do	54	111	Govt thodu
53	do	do	do	54	112	Govt thodu
54	do	do	do	54	113	Govt thodu
55	do	do	do	54	117	Govt thodu
56	do	do	do	54	118	Govt thodu
57	do	do	do	54	123	Govt thodu
58	do	do	do	54	125	Govt thodu
59	do	do	do	54	126	Govt thodu
60	do	do	do	54	127	Govt thodu
61	do	do	do	54	128pt	Govt thodu
62	do	do	do	54	139	Govt river
63	do	do	do	54	140	Govt river
64	do	do	do	54	141	Govt river
65	do	do	do	54	142	Govt river
66	do	do	do	54	143	Govt river
67	do	do	do	54	144	Govt river
68	do	do	do	54	145	Govt river
69	do	do	do	54	146	Govt river
70	do	do	do	54	147	Govt river
71	do	do	do	54	152	Govt thodu
72	do	do	do	54	153	Govt thodu
73	do	do	do	54	154pt	Govt thodu
74	do	do	do	54	161	Govt thodu
75	do	do	do	54	162	Govt thodu
76	do	do	do	54	163	Govt thodu
77	do	do	do	54	170	Govt thodu
78	do	do	do	54	171	Govt thodu
79	do	do	do	54	173	Govt thodu
80	do	do	do	54	177	Govl canal
81	do	do	do	54	182	Govt thodu
					184	Govt thodu
					185	Govt thodu


103	do	do	54	186	Govt thodu
102	do	do	54	187	Govt thodu
101	do	do	54	188	Govt thodu
100	do	do	54	189	Govt thodu
99	do	do	54	190	Govt thodu
98	do	do	54	191	Govt thodu
97	do	do	54	192	Govt thodu
96	do	do	54	199	Govt thodu
95	do	do	54	200	Govt thodu
94	do	do	54	204	Govt thodu
93	do	do	54	205	Govt thodu
92	do	do	54	206	Govt thodu
91	do	do	54	207	Govt thodu
90	do	do	54	209	Govt thodu
89	do	do	54	210	Govt thodu
88	do	do	54	211	Govt thodu
87	do	do	54	212	Govt thodu
86	do	do	54	213	Govt thodu
85	do	do	54	214	Govt thodu
84	do	do	54	216	Govt thodu
83	do	do	54	219	Govt thodu
82	do	do	54	227pt	Reserve Forest



S. MADHAVAN
 PRESIDENT
 Kanthalloor Grama Panchayat
 Kanthalloor P.O. Idukki (Di.), Pin - 685 620
 Kerala State, Mob: 9496431529


 SECRETARY
 Kanthalloor Grama Panchayat
 Kanthalloor P.O. Idukki (Di.), Pin - 685 620
 Kerala State, Mob: 9496045027


FOREST RANGE OFFICER
 KANTHALLOOR


AGRICULTURAL OFFICER
KANTHALLOOR
SRISHI BHAVAN KANTHALLOOR


 Officer in Charge
 Kanthalloor


 24/11/2015
 First Grade Surveyor
 S. Selva Ganesan


Kanthalloor55

District: Idukki


Taluk: Devikulam

List of ESA lands in village KANTHALLOOR : Panchayath KANTHALLOOR Grama Panchayath

Sl no	Name of Panchayath	Name of Village	Block no	Survey no & Subdivision No	Remarks
1	Kanthalloor	Kanthalloor	55		Reserve Forest




S. MADHAVAN
 PRESIDENT
 Kanthalloor Grama Panchayat
 Kanthalloor P.O, Idukki (Dt.), Pin - 685 620
 Kerala State, Mob: 9496431529




S. MADHAVAN
 SECRETARY
 Kanthalloor Grama Panchayat
 Kanthalloor P.O, Idukki (Dt.), Pin - 685 620
 Kerala State, Mob: 9496045027



FOREST RANGE OFFICER
 KANTHALLOOR



S. MADHAVAN
 PRESIDENT
 Kanthalloor Grama Panchayat



FOREST RANGE OFFICER
 KANTHALLOOR

S. Madhavan
 PRESIDENT
 Kanthalloor Grama Panchayat


District: Idukki

Kanthalloor 56

List of ESA lands in village KANTHALLOOR : Panchayath KANTHALLOOR Grama Panchayath Taluk: Devikulam

Sl no	Name of panchayath	Name of village	Block no	Survey no & Subdivision	Remarks
1	Kanthalloor	Kanthalloor	56	No	
2	Kanthalloor	Kanthalloor	56	8pt	Govt.Thodu
3	Kanthalloor	Kanthalloor	56	9pt	Govt.Thodu
4	Kanthalloor	Kanthalloor	56	30	Govt.Thodu
5	Kanthalloor	Kanthalloor	56	33	Govt.Thodu
6	Kanthalloor	Kanthalloor	56	34	Govt.Thodu
7	Kanthalloor	Kanthalloor	56	59pt	Govt.Thodu
8	Kanthalloor	Kanthalloor	56	60	Pattissery Dam
9	Kanthalloor	Kanthalloor	56	61	Govt.Thodu
10	Kanthalloor	Kanthalloor	56	62pt	Govt.Thodu
11	Kanthalloor	Kanthalloor	56	63pt	Govt.Thodu
12	Kanthalloor	Kanthalloor	56	66pt	Govt.Thodu
13	Kanthalloor	Kanthalloor	56	69pt	Govt.Thodu
14	Kanthalloor	Kanthalloor	56	70	Govt.Thodu
15	Kanthalloor	Kanthalloor	56	72	Govt.Thodu
16	Kanthalloor	Kanthalloor	56	75	Govt.Thodu
17	Kanthalloor	Kanthalloor	56	77	Govt.Thodu
18	Kanthalloor	Kanthalloor	56	78	Govt.Thodu
19	Kanthalloor	Kanthalloor	56	87	Govt.Thodu
20	Kanthalloor	Kanthalloor	56	89	Govt.Thodu
21	Kanthalloor	Kanthalloor	56	95	Govt.Thodu
22	Kanthalloor	Kanthalloor	56	96	Govt.Thodu
23	Kanthalloor	Kanthalloor	56	100	Govt.Thodu
24	Kanthalloor	Kanthalloor	56	101	Govt.Thodu
25	Kanthalloor	Kanthalloor	56	102	Govt.Thodu
26	Kanthalloor	Kanthalloor	56	103	Govt.Thodu
27	Kanthalloor	Kanthalloor	56	107	Govt.Thodu
28	Kanthalloor	Kanthalloor	56	108	Govt.Thodu
29	Kanthalloor	Kanthalloor	56	151	Govt.Thodu
30	Kanthalloor	Kanthalloor	56	153	Govt.Thodu
31	Kanthalloor	Kanthalloor	56	154	Govt.Thodu
32	Kanthalloor	Kanthalloor	56	156	Govt.Thodu
33	Kanthalloor	Kanthalloor	56	157	Govt.Thodu
			56	158	Govt.Thodu

34	Kanthalloor	Kanthalloor	56	170	Govt Thodu
35	Kanthalloor	Kanthalloor	56	171	Govt Thodu
36	Kanthalloor	Kanthalloor	56	177	Govt Thodu


S. MADHAVAN
 PRESIDENT


Kanthalloor Grama Panchayat
 Kanthalloor P.O, Idukki (Dist), Pin - 685 601
 Kerala State, Mob: 9496431529





SECRETARY
 Kanthalloor Grama Panchayat
 Kanthalloor P.O, Idukki (Dist), Pin - 685 620
 Kerala State, Mob: 9496045027



FOREST RANGE OFFICER
 KANTHALLOOR


 എന്റെ അംഗീകാരം
 അ.പ്രമുഖ്


 S. MADHAVAN KANTHALLOOR


 P. S. Sreedharan
 First grade Juncyon.

S. Sreedharan Gauram.

District: Idukki

Kanthalloor 57

Taluk: Devikulam

List of ESA lands in village KANTHALLOOR : Panchayath KANTHALLOOR Grama Panchayath

Sl no	Name of panchayath	Name of village	Block no	Survey no & Subdivision No	Remarks
	Kanthalloor	Kanthalloor	57		Reserve Forest

S. Madhavan
 S. MADHAVAN
 PRESIDENT
 Kanthalloor Grama Panchayat
 Kanthalloor P.O. Idukki (Dt.), Pin - 685 620
 Kerala State, Mob: 9496431529

[Signature]
 SECRETARY
 Kanthalloor Grama Panchayat
 Kanthalloor P.O. Idukki (Dt.), Pin - 685 620
 Kerala State, Mob: 9496045027

[Signature]
 FOREST RANGE OFFICER
 KANTHALLOOR

[Signature]
 മിസ്റ്റർ മോഹിനാഥ്
 ഓഫീസർ

[Signature]
 KANTHALLOOR GRAMA PANCHAYATH
 KANTHALLOOR

[Signature]
 25/11/2015
 First Grade Surveyor,
 S. Sivan Reddy.

District : IDUKKI

Taluk : DEVIKULAM

List of ESA Lands in Village VATTAVADA Panchayath VATTAVADA

Sl.No.	Name of Panchayath	Name of Village	Block No.	Survey NO. & Subdivision No.	Remarks
1	VATTAVADA	VATTAVADA	60	20/5 Post	STREAM
2	"	"	60	20/6 Post	STREAM
3	"	"	60	20/9 Post	STREAM
4	"	"	60	21/4 Post	STREAM
5	"	"	60	30	STREAM
6	"	"	60	32	STREAM
7	"	"	60	36	STREAM
8	"	"	60	37	STREAM
9	"	"	60	82	ROCK
10	"	"	60	90/2	STREAM
11	"	"	60	90/4	STREAM
12	"	"	60	98 Post	STREAM
13	"	"	60	100 Post	STREAM
14	"	"	60	101	ROCK
15	"	"	60	99 Post	FOREST
16	"	"	60	110 Post	STREAM
17	"	"	60	109 Post	STREAM
18	"	"	60	169/2	STREAM
19	"	"	60	170/1	STREAM

District : IDUKKI

Taluk : DEVIKULAM

List of ESA Lands in Village VATTAVADA Panchayath VATTAVADA

Sl.No.	Name of Panchayath	Name of Village	Block No.	Survey NO. & Subdivision No.	Remarks
20	VATTAVADA	VATTAVADA	60	175/2	STREAM
21	"	"	60	176/2	STREAM
22	"	"	60	153/1	STREAM
23	"	"	60	165/1	STREAM
24	"	"	60	171/4	STREAM
25	"	"	60	172/2	STREAM
26	"	"	60	151/3	STREAM
27	"	"	60	153/3	STREAM
28	"	"	60	139/3	STREAM
29	"	"	60	151/1 part	STREAM
30	"	"	60	182 part	ROCK
31	"	"	60	275	STREAM
32	"	"	60	274	STREAM
33	"	"	60	272	STREAM
34	"	"	60	270	STREAM
35	"	"	60	269	STREAM
36	"	"	60	268	STREAM
37	"	"	60	250	STREAM
38	"	"	60	249	STREAM

District : IDUKKI

Taluk : DEVIKULAM

List of ESA Lands in Village..VATTAVADA. Panchayath..VATTAVADA....

Sl.No.	Name of Panchayath	Name of Village	Block No.	Survey NO. & Subdivision No.	Remarks
39	VATTAVADA	VATTAVADA	60	220	STREAM
40	"	"	60	219	"
41	"	"	60	218	"
42	"	"	60	209	"
43	"	"	60	248	"
44	"	"	60	247	"
45	"	"	60	246	"
46	"	"	60	244	"
47	"	"	60	243	"
48	"	"	60	240	"
49	"	"	60	239	"
50	"	"	60	313	"
51	"	"	60	318	"
52	"	"	60	320	"
53	"	"	60	325	"
54	"	"	60	329	"
55	"	"	60	335	"
56	"	"	60	235	"
57	"	"	60	331/5	STREAM

District : IDUKKI

Taluk : DEVIKULAM

List of ESA Lands in Village..VATTAVADA Panchayath.VATTAVADA..






Sl.No.	Name of Panchayath	Name of Village	Block No.	Survey NO. & Subdivision No.	Remarks
58	VATTAVADA	VATTAVADA	60	211 part	STREAM
59	"	"	60	217 PART	STREAM
60	"	"	60	216/9 part	STREAM
61	"	"	60	216/10 part	STREAM
62	"	"	60	216/11 part	STREAM
63	"	"	60	222/8 part.	STREAM
64	"	"	60	222/9 part	STREAM
65	"	"	60	332 part	ROCK
66	"	"	60	369	STREAM
67	"	"	60	376	STREAM
68	"	"	60	377	STREAM
69	"	"	60	385	STREAM
70	"	"	60	386	STREAM
71	"	"	60	388/1 part	STREAM
72	"	"	60	363/1	STREAM
73	"	"	60	366 part	STREAM
1.	CHANDRA BHARATHAN, PRESIDENT VATTAVADA GRAMA PANCHAYAT				


CHANDRA BHARATHAN
PRESIDENT
VATTAVADA GRAMA PANCHAYAT

District : IDUKKI

Taluk : DEVIKULAM (BL: 60)

List of ESA Lands in Village VATTAVADA Panchayath...VATTAVADA.

Sl.No.	Name of Panchayath	Name of Village	Block No.	Survey NO. & Subdivision No.	Remarks
2	SIRSI-K-E	Asst. Wildlife Warden		Shola National Park	 Assistant Wildlife Warden Shola National Park Vattavada
3	N.G. VYAS	Agricultural Officer		Kearshibhavan	Vattavada 
4	V.R. GOPAKUMAR	VILLAGE OFFICER		VATTAVADA VILLAGE	
5	Saba. C.J.	Secretary		Vattavada Grama Panchayat	 685 615
6	VIPIN. V	SURVEYOR (S&S)		DEVIKULAM TALUK OFFICE	

District : IDUKKI

Taluk : DEVIKULAM

List of ESA Lands in Village..VATTAVADA. Panchayath..VATTAVADA...

Sl.No.	Name of Panchayath	Name of Village	Block No.	Survey NO. & Subdivision No.	Remarks
1.	VATTAVADA	VATTAVADA	62	28	ROCK
2.	"	"	62	7	STREAM
3	"	"	62	6	STREAM
4	"	"	62	12	STREAM
5	"	"	62	11	STREAM
6	"	"	62	74	STREAM
7	"	"	62	75	STREAM
8	"	"	62	80	STREAM
9	"	"	62	79	STREAM
10	"	"	62	84	STREAM
11	"	"	62	85	STREAM
12	"	"	62	72/5	STREAM
13	"	"	62	71/13	STREAM
14	"	"	62	70/2	STREAM
15	"	"	62	22/6	STREAM
16	"	"	62	23/5	STREAM
17	"	"	62	59/5 Past	STREAM
18	"	"	62	53/1 past	STREAM
19	"	"	62	53/3 Past	STREAM

District : IDUKKI

Taluk : DEVIKULAM

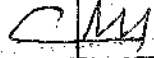




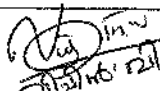
List of ESA Lands in Village.VATTAVADA Panchayath..VATTAVADA...

Sl.No.	Name of Panchayath	Name of Village	Block No.	Survey NO. & Subdivision No.	Remarks
20	VATTAVADA	VATTAVADA	62	52/1 part	STREAM
21	"	"	62	47/1 part	STREAM
22	"	"	62	45/1	STREAM
23	"	"	62	46/1	STREAM
24	"	"	62	30/3	STREAM
25	"	"	62	33/2	STREAM
26	"	"	62	34/2	STREAM
27	"	"	62	105/9	STREAM
28	"	"	62	111/1	STREAM
29	"	"	62	119/1	STREAM
30	"	"	62	171	STREAM
31	"	"	62	172	STREAM
32	"	"	62	155	STREAM
33	"	"	62	156 part	STREAM
34	"	"	62	154 part	START OF STREAM
35	"	"	62	159 part	STREAM
36	"	"	62	160	STREAM
37	"	"	62	183 part	FOREST
38	"	"	62	183 PART	ROCK

District : IDUKKI

Taluk : DEVIKULAM.

List of ESA Lands in Village.VATTAVADA Panchayath.VATTAVADA....

Sl.No.	Name of Panchayath	Name of Village	Block No.	Survey NO. & Subdivision No.	Remarks
39	VATTAVADA	VATTAVADA	62	183 Part	STREAM
1.	CHANDRA BHARATHAN , PRESIDENT	VATTAVADA GRAMA PANCHAYAT			 CHANDRA BHARATHAN PRESIDENT VATTAVADA GRAMA PANCHAYAT KOVILOOR P.O. PIN - 685 615
2.	K. E. SIBI, - Asst. Wildlife Warden	SHOLA NATIONAL PARK			 Assistant Wildlife Warden Shola National Parks Vattavada
3.	N.G. VYAS - Agricultural Officer	Krishnibhavan Vattavada			 Agricultural Officer Krishnibhavan Vattavada
4.	V R. GOPAKUMAR	VILLAGE OFFICER VATTAVADA VILLAGE			
5.	Sabu. C.J.	Secretary Vattavada Grama Panchayat			 സെക്രട്ടറി വട്ടവട ഗ്രാമ പഞ്ചായത്ത് കോവിലൂർ പി.ഒ. - 685 615
6.	VIPIV	SURVEYOR(S/G/S)	DEVIKULAM TALUK OFFICE		 വിപിവി സർവ്വേയർ (S/G/S)

District : IDUKKI

Taluk : DEVIKULAM

List of ESA Lands in Village.VATTAVADA. Panchayath...VATTAVADA.

Sl.No.	Name of Panchayath	Name of Village	Block No.	Survey NO. & Subdivision No.	Remarks
1	VATTAVADA	VATTAVADA	63	1	FOREST
2	VATTAVADA	VATTAVADA	63	41 part	FOREST
3	VATTAVADA	VATTAVADA	63	55	FOREST
4	VATTAVADA	VATTAVADA	63	2	P.W.D. ROAD
5	VATTAVADA	VATTAVADA	63	3	P.W.D. ROAD
6	VATTAVADA	VATTAVADA	63	4	P.W.D. ROAD
7	VATTAVADA	VATTAVADA	63	5	P.W.D. ROAD
8	VATTAVADA	VATTAVADA	63	6	P.W.D. ROAD
9	VATTAVADA	VATTAVADA	63	7	P.W.D. ROAD
10	VATTAVADA	VATTAVADA	63	8	P.W.D. ROAD
11	VATTAVADA	VATTAVADA	63	9	P.W.D. ROAD
12	VATTAVADA	VATTAVADA	63	10	P.W.D. ROAD
13	VATTAVADA	VATTAVADA	63	11	P.W.D. ROAD
14	VATTAVADA	VATTAVADA	63	12	P.W.D. ROAD
15	VATTAVADA	VATTAVADA	63	13	P.W.D. ROAD
16	VATTAVADA	VATTAVADA	63	14	P.W.D. ROAD
17	VATTAVADA	VATTAVADA	63	15	P.W.D. ROAD
18	VATTAVADA	VATTAVADA	63	16	P.W.D. ROAD
19	VATTAVADA	VATTAVADA	63	17	P.W.D. ROAD

District : IDUKKI

Taluk : DEVIKULAM

List of ESA Lands in Village..VATTAVADA.. Panchayath...VATTAVADA....


Sl.No.	Name of Panchayath	Name of Village	Block No.	Survey NO. & Subdivision No.	Remarks
20	VATTAVADA	VATTAVADA	63	18	PWD ROAD
21	"	"	63	19	"
22	"	"	63	20	"
23	"	"	63	21	"
24	"	"	63	22	"
25	"	"	63	23	"
26	"	"	63	24	"
27	"	"	63	25	"
28	"	"	63	26	"
29	"	"	63	27	"
30	"	"	63	28	"
31	"	"	63	29	"
32	"	"	63	30	"
33	"	"	63	31	"
34	"	"	63	32	"
35	"	"	63	33	"
36	"	"	63	34	"
37	"	"	63	35	"
38	"	"	63	36	"

District : IDUKKI

Taluk : DEVIKULAM

List of ESA Lands in Village..VATTAYADA.. Panchayath..VATTAYADA..

Sl.No.	Name of Panchayath	Name of Village	Block No.	Survey NO. & Subdivision No.	Remarks
39	VATTAYADA	VATTAYADA	63	37	P.W.D ROAD
40	"	"	63	38	P.W.D ROAD
41	"	"	63	39	P.W.D ROAD
42	"	"	63	40	P.W.D ROAD
43	"	"	63	42	P.W.D ROAD
44	"	"	63	43	P.W.D ROAD
45	"	"	63	44	P.W.D ROAD
46	"	"	63	45	P.W.D ROAD
47	"	"	63	46	P.W.D ROAD
48	"	"	63	47	P.W.D ROAD
49	"	"	63	48	P.W.D ROAD
50	"	"	63	49	P.W.D ROAD
51	"	"	63	50	P.W.D ROAD
52	"	"	63	51	P.W.D ROAD
53	"	"	63	52	P.W.D ROAD
54	"	"	63	53	P.W.D ROAD
55	"	"	63	54	P.W.D ROAD
	I. CHANDRA BHARATHAN,	PRESIDENT VATTAYADA			GRAMA PANCHAYAT







CHANDRA BHARATHAN
PRESIDENT

VATTAYADA GRAMA PANCHAYAT
105 615

District : GDUKKI

Taluk : DEVIKULAM (BL: 63)

List of ESA Lands in Village..... VATTAVADA Panchayath..... VATTAVADA

Sl.No.	Name of Panchayath	Name of Village	Block No.	Survey NO. & Subdivision No.	Remarks
2.	K.E-Sebu	Asst. Wildlife Warden		Shela National Park	
					 Assistant Wildlife Warden Shela National Parks Vattavada
3.	N.G. VYAS -	Agricultural Officer,	Krishibhavan	Vattavada	
					 Agricultural Officer Krishi Bhavan Vattavada
4.	V.R. GOPAKUMAR -	VILLAGE OFFICER	VATTAVADA	VILLAGE	
					 VILLAGE OFFICER
5.	Sabin. C.J.	Secretary	Vattavada Grama Panchayat		
					 SECRETARY GRAMA PANCHAYATH VATTAVADA P.O. No. - 635 613
6.	VIPIN.V.	SURVEYOR(S&S)	DEVIKULAM	TALUK OFFICE	
					 SURVEYOR(S&S) DEVIKULAM

List of ESA Lands in Village Mankulam Panchayat Mankulam

Sl No.	Name of Panchayat	Name of Village	Block No	Survey No. & SubDivision No.	Remarks
1	Mankulam	Mankulam Village, Devilkulam Taluk, Idukki District	19	213 Part	
2	Mankulam	Mankulam Village, Devilkulam Taluk, Idukki District	19	462 Part	
3	Mankulam	Mankulam Village, Devilkulam Taluk, Idukki District	19	622 Part	
1.	28221 2111	മന്കുലം, ടീലകുലം താലൂക്ക്, ഇടുക്കി ജില്ല			SHASHI MATHREW President Mankulam Grama Panchayat
2.	പാലക്കാട് ജില്ലയിലെ മന്കുലം ഗ്രാമപഞ്ചായത്ത്				Agricultural Officer Krishi Bhavan Mankulam - 685 565
3.	പാലക്കാട് ജില്ലയിലെ മന്കുലം ഗ്രാമപഞ്ചായത്ത്				FOREST RANGE OFFICER MANKULAM
4.	പാലക്കാട് ജില്ലയിലെ മന്കുലം ഗ്രാമപഞ്ചായത്ത്				RANGE FOREST OFFICER ANAKKULAM RANGE ANAKKULAM
5.	പാലക്കാട് ജില്ലയിലെ മന്കുലം ഗ്രാമപഞ്ചായത്ത്				
6.	പാലക്കാട് ജില്ലയിലെ മന്കുലം ഗ്രാമപഞ്ചായത്ത്				Baly
7.	പാലക്കാട് ജില്ലയിലെ മന്കുലം ഗ്രാമപഞ്ചായത്ത്				VILLAGE OFFICER MANKULAM

**LIST OF ESA LANDS IN DISTRICT IDUKKI, TALUK DEVICOLAM,
VILLAGE MANNAMKANDAM, PANCHAYATH ADIMALI**

Sl. No.	Name of Panchayath	Name of Village	Block No.	Survey No & Subdivision No.	Remarks.
1	Adimaly	Mannamkandam	4	50/pt	Forest
2	Adimaly	Mannamkandam	4	4/pt	Canal
3	Adimaly	Mannamkandam	4	161/pt	Forest
4	Adimaly	Mannamkandam	4	162/pt	River
5	Adimaly	Mannamkandam	4	50/Pt	Forest
6	Adimaly	Mannamkandam	4	4/Pt	Forest
7	Adimaly	Mannamkandam	4	161/Pt	Forest
8	Adimaly	Mannamkandam	4	162/Pt	River
9	Adimaly	Mannamkandam	4	3/Pt	Tribal Settlement
10	Adimaly	Mannamkandam	4	1/Pt	Tribal Settlement
11	Adimaly	Mannamkandam	4	88	Tribal Settlement
12	Adimaly	Mannamkandam	4	2/Pt	Tribal Settlement
13	Adimaly	Mannamkandam	4	20/Pt	Tribal Settlement
14	Adimaly	Mannamkandam	4	9/Pt	Tribal Settlement
15	Adimaly	Mannamkandam	4	21/Pt	Tribal Settlement
16	Adimaly	Mannamkandam	4	18/Pt	Tribal Settlement
17	Adimaly	Mannamkandam	4	19/Pt	Tribal Settlement
18	Adimaly	Mannamkandam	4	10/Pt	Tribal Settlement
19	Adimaly	Mannamkandam	4	11/Pt	Tribal Settlement

FOREST RANGE OFFICER
Neriamangalam Range


Range Forest Officer
Adimaly


[Handwritten signatures and initials]

1. *[Handwritten signature]*
2. *[Handwritten signature]*
3. **Block Officer**
Agricultural Officer
Krishti Bhavan, Adimali

4. *[Handwritten signature]*
5. **GLADWIN P.A.**
VILLAGE OFFICER
MANNAMKANDAM
6. **E.A. ANTONY**
SECRETARY
Adimaly Grama Panchayath
Adimaly, P.O., Idukki, (Dist.) Pin-685 101


20	Adimaly	Mannamkandam	4	16/Pt	Tribal Settlement
21	Adimaly	Mannamkandam	4	14/Pt	Tribal Settlement
22	Adimaly	Mannamkandam	4	13/Pt	Tribal Settlement
23	Adimaly	Mannamkandam	4	12Pt	Tribal Settlement
24	Adimaly	Mannamkandam	4	160/Pt	Tribal Settlement
25	Adimaly	Mannamkandam	4	17/Pt	Tribal Settlement
26	Adimaly	Mannamkandam	4	18/Pt	Tribal Settlement
27	Adimaly	Mannamkandam	4	24/Pt	Tribal Settlement
28	Adimaly	Mannamkandam	4	23/Pt	Tribal Settlement
29	Adimaly	Mannamkandam	4	159/Pt	Tribal Settlement

1

A. M. സുരേഷ്
പ്രസിഡന്റ്
അടിയ്ക്കലി ഗ്രാമ പഞ്ചായത്ത്

6

Range Forest Officer
Adimaly


2


BIJU K.D.
Agricultural Officer
Krishi Bhavan, Adimali

7

Binu V
Taluk Surveyor
Dewikulam

4

GLADWIN P.A.
VILLAGE OFFICER
MANNAMKANDAM


FOREST RANGE OFFICER
Neriamangalam Range

5

E.A. ANTONY
SECRETARY
Adimaly Grama Panchayat
Adimaly P.O., Idukki (Dt.) Pin: 686 501
Tel: 047661-222100. Mob: 9447001000

**LIST OF ESA LANDS IN DISTRICT IDUKKI, TALUK DEVICOLAM,
VILLAGE MANNAMKANDAM, PANCHAYATH ADIMALI**

Sl. No.	Name of Panchayath	Name of Village	Block No.	Survey No & Subdivision No.	Remarks.
1	Adimaly	Mannamkandam	5	58/Part	River
2	Adimaly	Mannamkandam	5	61/Part	River
3	Adimaly	Mannamkandam	5	62/Part	River
4	Adimaly	Mannamkandam	5	63/Part	River
5	Adimaly	Mannamkandam	5	67/Part	River
6	Adimaly	Mannamkandam	5	68/Part	River
7	Adimaly	Mannamkandam	5	77/Part	River
8	Adimaly	Mannamkandam	5	78/Part	River
9	Adimaly	Mannamkandam	5	79/Part	River
10	Adimaly	Mannamkandam	5	80/Part	River
11	Adimaly	Mannamkandam	5	82/Part	River
12	Adimaly	Mannamkandam	5	121/Part	River
13	Adimaly	Mannamkandam	5	120/Part	River
14	Adimaly	Mannamkandam	5	122/Part	River
15	Adimaly	Mannamkandam	5	119/Part	River
16	Adimaly	Mannamkandam	5	118/Part	River
17	Adimaly	Mannamkandam	5	19	Teak Plantation
18	Adimaly	Mannamkandam	5	24/Part	Teak Plantation
19	Adimaly	Mannamkandam	5	183/Part	River
20	Adimaly	Mannamkandam	5	117/Part	River
21	Adimaly	Mannamkandam	5	116/Part	River
22	Adimaly	Mannamkandam	5	115/Part	River
23	Adimaly	Mannamkandam	5	114/Part	River
24	Adimaly	Mannamkandam	5	197/Part	River
25	Adimaly	Mannamkandam	5	196/Part	River
26	Adimaly	Mannamkandam	5	195/Part	River

FOREST RANGE OFFICER
Neriamangalam Range

Range Forest Officer
Adimaly

1. *[Signature]*
2. *[Signature]*

3. *[Signature]*
4. *[Signature]*
5. *[Signature]*
6. *[Signature]*
Agricultural Officer
Krish: Bhavan, Adimaly

7. *[Signature]*
GLADWIN P.A.
VILLAGE OFFICER
MANNAMKANDAM

E.A. ANTONY
SECRETARY
Adimaly Grama Panchayat
Adimaly P.O., Idukki (Dt.) Pin- 685 561
Tel: 04664- 222160, Mob: 9496045013

[Signature]
Bimur-Vs

27	Adimaly	Mannamkandam	5	194/Part	River
28	Adimaly	Mannamkandam	5	204/Part	River
29	Adimaly	Mannamkandam	5	206/Part	River
30	Adimaly	Mannamkandam	5	186/Part	River
31	Adimaly	Mannamkandam	5	207/Part	River
32	Adimaly	Mannamkandam	5	208/Part	River
33	Adimaly	Mannamkandam	5	209/Part	River
34	Adimaly	Mannamkandam	5	211/Part	River
35	Adimaly	Mannamkandam	5	248/Part	River
36	Adimaly	Mannamkandam	5	247/Part	River
37	Adimaly	Mannamkandam	5	245/Part	River
38	Adimaly	Mannamkandam	5	244/Part	River
39	Adimaly	Mannamkandam	5	243/Part	River
40	Adimaly	Mannamkandam	5	242/Part	River
41	Adimaly	Mannamkandam	5	257/Part	River
42	Adimaly	Mannamkandam	5	259/Part	River
43	Adimaly	Mannamkandam	5	267/Part	River
44	Adimaly	Mannamkandam	5	269/Part	River
45	Adimaly	Mannamkandam	5	270/Part	River
46	Adimaly	Mannamkandam	5	272/Part	River
47	Adimaly	Mannamkandam	5	274/Part	River
48	Adimaly	Mannamkandam	5	352/Part	River
49	Adimaly	Mannamkandam	5	351/Part	River
50	Adimaly	Mannamkandam	5	350/Part	River
51	Adimaly	Mannamkandam	5	349/Part	River
52	Adimaly	Mannamkandam	5	348/Part	River
53	Adimaly	Mannamkandam	5	363/Part	River
54	Adimaly	Mannamkandam	5	364/Part	River
55	Adimaly	Mannamkandam	5	365/Part	River
56	Adimaly	Mannamkandam	5	366/Part	River
57	Adimaly	Mannamkandam	5	371/Part	River

FOREST RANGE OFFICER
 Neriamangalam Range

Range Forest Officer
 Adimaly

GLADWIN P.A.
 VILLAGE OFFICER
 MANNAMKANDAM

BIJU K.D.
 Agricultural Officer
 Krishi Bhavan, Adimaly

G.A. ANTONY
 SECRETARY
 Grama Panchayat
 (P.O. Box No. 1) P.O. - 625 501
 Tel. No. 430430/430431/3

മൂലകർമ്മങ്ങൾ
 നടപ്പിലാക്കുന്നതിനായി
 തയ്യാറാക്കിയ കരാർ പട്ടികയുടെ
 വിവരങ്ങൾ

58	Adimaly	Mannamkandam	5	372/Part	River
59	Adimaly	Mannamkandam	5	388/Part	River
60	Adimaly	Mannamkandam	5	386/Part	River
61	Adimaly	Mannamkandam	5	384/Part	River
62	Adimaly	Mannamkandam	5	383/Part	River
63	Adimaly	Mannamkandam	5	382/Part	River
64	Adimaly	Mannamkandam	5	381/Part	River
65	Adimaly	Mannamkandam	5	514/Part	River
66	Adimaly	Mannamkandam	5	511/Part	River
67	Adimaly	Mannamkandam	5	509/Part	River
68	Adimaly	Mannamkandam	5	510/Part	River
69	Adimaly	Mannamkandam	5	507/Part	River
70	Adimaly	Mannamkandam	5	506/Part	River
71	Adimaly	Mannamkandam	5	505/Part	River
72	Adimaly	Mannamkandam	5	501/Part	River
73	Adimaly	Mannamkandam	5	499/Part	River
74	Adimaly	Mannamkandam	5	496/Part	River
75	Adimaly	Mannamkandam	5	495/Part	River
76	Adimaly	Mannamkandam	5	492/Part	River
77	Adimaly	Mannamkandam	5	490/Part	River
78	Adimaly	Mannamkandam	5	488/Part	River
79	Adimaly	Mannamkandam	5	486/Part	River
80	Adimaly	Mannamkandam	5	479/Part	River
81	Adimaly	Mannamkandam	5	480/Part	River
82	Adimaly	Mannamkandam	5	569/Part	River
83	Adimaly	Mannamkandam	5	568/Part	River
84	Adimaly	Mannamkandam	5	566/Part	River
85	Adimaly	Mannamkandam	5	581/Part	River
86	Adimaly	Mannamkandam	5	579/Part	River
87	Adimaly	Mannamkandam	5	604/Part	River
88	Adimaly	Mannamkandam	5	603/Part	River
89	Adimaly	Mannamkandam	5	601/Part	River

FOREST RANGE OFFICER
Meriamangalam Range

Range Forest Office
Adimaly

GLADWIN P.A.
VILLAGE OFFICER
MANNAMKANDAM

BIJU K.D.
Agricultural Officer
Krishi Bhavan, Adimaly

E.A. ANTONY
SECRETARY
Adimaly Grama Panchayat

90	Adimaly	Mannamkandam	5	600/Part	River
91	Adimaly	Mannamkandam	5	598/Part	River
92	Adimaly	Mannamkandam	5	761/Part	River
93	Adimaly	Mannamkandam	5	762/Part	River
94	Adimaly	Mannamkandam	5	760/Part	River
95	Adimaly	Mannamkandam	5	770/Part	River
96	Adimaly	Mannamkandam	5	773/Part	River
97	Adimaly	Mannamkandam	5	774/Part	River
98	Adimaly	Mannamkandam	5	729/Part	River
99	Adimaly	Mannamkandam	5	730/Part	River
100	Adimaly	Mannamkandam	5	733/Part	River
101	Adimaly	Mannamkandam	5	724/Part	River
102	Adimaly	Mannamkandam	5	723/Part	River
103	Adimaly	Mannamkandam	5	722/Part	River
104	Adimaly	Mannamkandam	5	718/Part	River
105	Adimaly	Mannamkandam	5	716/Part	River
106	Adimaly	Mannamkandam	5	715/Part	River
107	Adimaly	Mannamkandam	5	597/Part	River
108	Adimaly	Mannamkandam	5	596/Part	River
109	Adimaly	Mannamkandam	5	648/Part	River
110	Adimaly	Mannamkandam	5	649/Part	River
111	Adimaly	Mannamkandam	5	650/Part	River
112	Adimaly	Mannamkandam	5	651/Part	River
113	Adimaly	Mannamkandam	5	667/Part	River
114	Adimaly	Mannamkandam	5	684/Part	River
115	Adimaly	Mannamkandam	5	682/Part	River
116	Adimaly	Mannamkandam	5	681/Part	River
117	Adimaly	Mannamkandam	5	677/Part	River
118	Adimaly	Mannamkandam	5	715/Part	River
119	Adimaly	Mannamkandam	5	714/Part	River
120	Adimaly	Mannamkandam	5	712/Part	River
121	Adimaly	Mannamkandam	5	705/Part	River

FOREST RANGE OFFICER
 Neriamangalam Range

Range Forest Officer,
 Adimaly

പി. എ. സുനീൽ
 പ്രസിഡന്റ്
 അടിച്ചാലി ഗ്രാമ പഞ്ചായത്ത്

SHADWIN P.A.
 Agricultural Officer
 Kishi Bhavan, Adimaly

B. J. S. S.
 Agricultural Officer
 Kishi Bhavan, Adimaly

E. V. ANTHONY
 SECRETARY
 Adimaly Grama Panchayat
 Adimaly P.O., Idukki (Dt.) Pin- 685 561
 Tel: 0-854- 222160, Mob: 9496845013

122	Adimaly	Mannamkandam	5	706/Part	River
123	Adimaly	Mannamkandam	5	955/Part	River
124	Adimaly	Mannamkandam	5	951/Part	River
125	Adimaly	Mannamkandam	5	953/Part	River
126	Adimaly	Mannamkandam	5	950/Part	River
127	Adimaly	Mannamkandam	5	936/Part	River
128	Adimaly	Mannamkandam	5	108/Part	Rock
129	Adimaly	Mannamkandam	5	219/3Part	Rock
130	Adimaly	Mannamkandam	5	219/pt	Rock
131	Adimaly	Mannamkandam	5	225/1Pt	Rock
132	Adimaly	Mannamkandam	5	225/Pt	Rock
133	Adimaly	Mannamkandam	5	305/Part	Rock
134	Adimaly	Mannamkandam	5	330/3Pt	Rock
135	Adimaly	Mannamkandam	5	409/3Pt	Rock
136	Adimaly	Mannamkandam	5	414/Pt	Rock
137	Adimaly	Mannamkandam	5	522/3Pt	Rock
138	Adimaly	Mannamkandam	5	532/2Pt	Rock
139	Adimaly	Mannamkandam	5	545/Pt	Rock
140	Adimaly	Mannamkandam	5	547/Pt	Rock
141	Adimaly	Mannamkandam	5	550/4	Rock
142	Adimaly	Mannamkandam	5	550/Pt	Rock
143	Adimaly	Mannamkandam	5	662/Part	Rock
144	Adimaly	Mannamkandam	5	663/1Pt	Rock
145	Adimaly	Mannamkandam	5	767/Pt	Rock
146	Adimaly	Mannamkandam	5	771/2Pt	Rock
147	Adimaly	Mannamkandam	5	773/Pt	Rock
148	Adimaly	Mannamkandam	5	1073/Part	Rock

[Handwritten signature]

1 *[Signature]*
 പി. വി. തുറിയ
 പ്രസിഡന്റ്
 അടീമാലി ഗ്രാമ പഞ്ചായത്ത്

2 *[Signature]*
 BIJU K.D.
 Agricultural Officer
 Krishi Bhavan, Adimali

4

[Signature]
 GLADWIN P.A.
 VILLAGE OFFICER
 MANNAMKANDAM

7 *[Signature]*
 24/7/15
 FS

5

[Signature]
 E.A. ABRAHAM
 DEPUTY
 FOREST RANGE OFFICER
 NERIAMANGALAM


Binnu V.
 Taluk Sanyas
 Devkulam

6

[Signature]
 FOREST RANGE OFFICER
 Neriamangalam Range

List of ESA Lands in District Idukki Taluk Devikulam,
Village Pallivasal, Panchayath Pallivasal


Sl. No.	Name of Panchayath	Name of Village	Block No.	Survey No. & Subdivision No.	Remarks
1	PALLIVASAL	PALLIVASAL	11	Nil	Nil
2	PALLIVASAL	PALLIVASAL	13	127/1pt	ROCK
3	PALLIVASAL	PALLIVASAL	13	89/5	ROCK
4	PALLIVASAL	PALLIVASAL	14	46/1pt	ROCK
5	PALLIVASAL	PALLIVASAL	14	44	ROCK
6	PALLIVASAL	PALLIVASAL	15	1/1pt	ROCK
7	PALLIVASAL	PALLIVASAL	15	244/1pt	ROCK
8	PALLIVASAL	PALLIVASAL	15	101/3pt	ROCK
9	PALLIVASAL	PALLIVASAL	15	114/pt	ROCK
10	PALLIVASAL	PALLIVASAL	15	105/1pt	ROCK
11	PALLIVASAL	PALLIVASAL	15	102/2pt	ROCK
12	PALLIVASAL	PALLIVASAL	15	90	ROCK
13	PALLIVASAL	PALLIVASAL	15	173pt	RIVER
14	PALLIVASAL	PALLIVASAL	15	174pt	RIVER
15	PALLIVASAL	PALLIVASAL	15	170pt	RIVER
16	PALLIVASAL	PALLIVASAL	15	169pt	RIVER
17	PALLIVASAL	PALLIVASAL	15	168pt	RIVER
18	PALLIVASAL	PALLIVASAL	15	165pt	RIVER
19	PALLIVASAL	PALLIVASAL	15	30pt	RIVER
20	PALLIVASAL	PALLIVASAL	15	35pt	RIVER
21	PALLIVASAL	PALLIVASAL	15	75pt	RIVER
22	PALLIVASAL	PALLIVASAL	15	74pt	RIVER
23	PALLIVASAL	PALLIVASAL	15	124pt	RIVER
24	PALLIVASAL	PALLIVASAL	15	125pt	RIVER


 [Illegible handwritten text]
 [Illegible printed text]

മേൽപറഞ്ഞ റിപ്പോർട്ട് അനന്തര നടപടികൾക്കായി സമർപ്പിക്കുന്നു.

1. കെ ബി വരദരാജൻ

പ്രസിഡന്റ്


പ്രസിഡന്റ്
പള്ളിവാസൽ ഗ്രാമ പഞ്ചായത്ത്

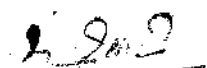
2. ഹരി പുരുഷോത്തമൻ

സെക്രട്ടറി


Hari Purushothaman
Secretary
Pallivasal Grama Panchayat
Tel: 04865 263239, Mob:9496045021

3. പോൾ വർഗീസ്

വില്ലേജ് ഓഫീസർ


24.7.15
Village Officer
Devikulam


4. എൻ കെ അജയ്ഘോഷ്

റെയ്ഞ്ച് ഓഫീസർ


Ajayghosh N.K.
Range Forest Officer
Devikulam
Munnar Division


5. സിജി എം എ

കൃഷി ഓഫീസർ


24/7/15
AGRICULTURAL OFFICER
KRISHI BHAVAN
PALLIVASAL
MUNNAR DIVISION


6. സാജു എം കെ

ഫസ്റ്റ് ഗ്രേഡ് സർവ്വേയർ


24/7/15
TALUK SURVEYOR
DEVIKULAM

List of ESA Lands in District Idukki Taluk Devikulam,
Village Aanaviratti, Panchayath Pallivasal


Sl. No.	Name of Panchayath	Name of Village	Block No.	Survey No. & Subdivision No.	Remarks
1	PALLIVASAL	AANAVIRATTI	11	1pt	ROCKY AREA
2	PALLIVASAL	AANAVIRATTI	11	36pt	ROCKY AREA
3	PALLIVASAL	AANAVIRATTI	11	24/2	ROCKY AREA
4	PALLIVASAL	AANAVIRATTI	11	47/10	ROCKY AREA
5	PALLIVASAL	AANAVIRATTI	11	96pt	RIVER
6	PALLIVASAL	AANAVIRATTI	11	84	RIVER
7	PALLIVASAL	AANAVIRATTI	11	82pt	RIVER
8	PALLIVASAL	AANAVIRATTI	11	81	RIVER
9	PALLIVASAL	AANAVIRATTI	11	79	RIVER
10	PALLIVASAL	AANAVIRATTI	11	150	RIVER
11	PALLIVASAL	AANAVIRATTI	11	149	RIVER
12	PALLIVASAL	AANAVIRATTI	11	148	RIVER
13	PALLIVASAL	AANAVIRATTI	11	167	RIVER
14	PALLIVASAL	AANAVIRATTI	11	168	RIVER
15	PALLIVASAL	AANAVIRATTI	11	169	RIVER
16	PALLIVASAL	AANAVIRATTI	11	331	RIVER
17	PALLIVASAL	AANAVIRATTI	11	330pt	RIVER
18	PALLIVASAL	AANAVIRATTI	11	329pt	RIVER
19	PALLIVASAL	AANAVIRATTI	11	328	RIVER
20	PALLIVASAL	AANAVIRATTI	12	76pt	ROCKY AREA
21	PALLIVASAL	AANAVIRATTI	12	93	ROCKY AREA
22	PALLIVASAL	AANAVIRATTI	12	96pt	ROCKY AREA
23	PALLIVASAL	AANAVIRATTI	12	90	RIVER
24	PALLIVASAL	AANAVIRATTI	12	83	RIVER
25	PALLIVASAL	AANAVIRATTI	12	73	RIVER
26	PALLIVASAL	AANAVIRATTI	12	110pt	RIVER
27	PALLIVASAL	AANAVIRATTI	12	41	RIVER
28	PALLIVASAL	AANAVIRATTI	12	226	RIVER
29	PALLIVASAL	AANAVIRATTI	12	233	RIVER
30	PALLIVASAL	AANAVIRATTI	12	234	RIVER
31	PALLIVASAL	AANAVIRATTI	12	243	RIVER
32	PALLIVASAL	AANAVIRATTI	12	244	RIVER
33	PALLIVASAL	AANAVIRATTI	12	245	RIVER
34	PALLIVASAL	AANAVIRATTI	12	246	RIVER
35	PALLIVASAL	AANAVIRATTI	12	285	RIVER
36	PALLIVASAL	AANAVIRATTI	12	286	RIVER
37	PALLIVASAL	AANAVIRATTI	12	289	RIVER
38	PALLIVASAL	AANAVIRATTI	12	290	RIVER


 ഉദ്യോഗസ്ഥൻ (സംഗ്രഹണ)

മേൽപറഞ്ഞ റിപ്പോർട്ട് അനന്തര നടപടികൾക്കായി സമർപ്പിക്കുന്നു.

1. കെ ബി വരദരാജൻ

പ്രസിഡന്റ്


പ്രസിഡൻ്റ്
പള്ളിവാശ്ശി ഗ്രാമ പഞ്ചായത്ത്

2. ഹരി പുരുഷോത്തമൻ

സെക്രട്ടറി


Hari Purushothaman
Secretary
Pallivasal Grama Panchayat
Tel: 04865 263239, Mob:9496045021


3. ജോർജ്ജ് പാലോസ്

വില്ലേജ് ഓഫീസർ


VILLAGE OFFICER
ANAVIRATTY.


4. കെ എൻ ബാബു

റെയ്ഞ്ച് ഓഫീസർ


K.N. Babu
Range Forest Officer
Adimaly


5. സിജി എം എ

കൃഷി ഓഫീസർ


21/07/2015
AGRICULTURAL OFFICER
KRISHI BHAVAN
PALLIVASAL
M.C. KUPARA P.O


6. സുനീഷ് ഡി ബാബു


സെക്കന്റ് ഗ്രേഡ് സർവ്വെയാർ


21/07/2015
SUNEESH. D. BABU
(SGS)

**List of ESA Lands in District Idukki Taluk Devikulam Village Kunchithanni,
Panchayat Vellathooval**


Sl.No	Name of Panchayat	Name of Village	Block No.	Survey No. & Sub division No.	Remarks
1	Vellathooval	Kunchithanni	9	6	Rock
2	Vellathooval	Kunchithanni	9	321 /2	Rock
3	Vellathooval	Kunchithanni	9	435 /1	Rock
4	Vellathooval	Kunchithanni	9	432	Rock
5	Vellathooval	Kunchithanni	9	433/ 3	Rock
6	Vellathooval	Kunchithanni	9	420/part	Rock
7	Vellathooval	Kunchithanni	9	1/ part	Reservoir area only may be included
8	Vellathooval	Kunchithanni	9	256/2	Rock
9	Vellathooval	Kunchithanni	9	228/ 6	Rock
10	Vellathooval	Kunchithanni	9	229/ 2	Rock
11	Vellathooval	Kunchithanni	9	249/2	Rock
12	Vellathooval	Kunchithanni	9	465/ 1	Rock

1) 
Saranya John
PRESIDENT
 Vellathooval Grama Panchayat

4) 
A.V. Joseph
SECRETARY
 Vellathooval Grama Panchayat

2) 
Uthman M. N
VILLAGE OFFICER / I/c
KUNJITHANNI

5) 
Ajayaghosh N.K.
Range Forest Officer
Devikulam
Munnar Division

3) 
S. M. S. (F.G.S.)

5) 
J. JEYANTH
AGRICULTURAL OFFICER
KRISHIBHAVAN
VELLATHOVAL

of ESA Lands in District Idukki Taluk Devikulam Village Kunchithanni Panchayat
Vellathooval

Sl.No	Name of Panchayat	Name of Village	Block No.	Survey No. & Sub division No.	Remarks
1	Vellathooval	Kunchithanni	10	39	Rock
2	Vellathooval	Kunchithanni	10	220	Rock
3	Vellathooval	Kunchithanni	10	33	Rock

1) *Sasamma John*
Sasamma John
PRESIDENT
Vellathooval Grama Panchayat

4) *A.V. Joseph*
A.V. Joseph
SECRETARY
Vellathooval Grama Panchayat

2) *Uthaman M.M*
Uthaman M.M
VILLAGE OFFICER 1/e
KUNJITHANNI

6) *Ajayaghosh N.K.*
Ajayaghosh N.K.
Range Forest Officer
Devikulam
Munnar Division

3) *S. Jeyanthi*
S. Jeyanthi (F.S.S)

5) *J. Jeyanthi*
J. JEYANTHI
AGRICULTURAL OFFICER
KRISHIBHAVAN
VELLATHOVAL

**List of ESA Lands in Village Vellathooval Panchayat Vellathooval Taluk Devikulam
District Idukki**

Sl.No	Name of Panchayat	Name of Village	Block No.	Survey No. & Sub division No.	Remarks
1	Vellathooval	Vellathooval	6	38/3	Thodu
2	Vellathooval	Vellathooval	6	83/1	Thodu
3	Vellathooval	Vellathooval	6	103/2 part	Thodu
4	Vellathooval	Vellathooval	6	104/1	Thodu
5	Vellathooval	Vellathooval	6	112/1	Thodu
6	Vellathooval	Vellathooval	6	113/3	Thodu
7	Vellathooval	Vellathooval	6	114/1	Thodu


1) 
K.N. Babu
Range Forest Officer
Adimaly

2) 
Saramma John
PRESIDENT
Vellathooval Grama Panchayat

3) 
A.V. Joseph
SECRETARY
Vellathooval Grama Panchayath

4) 
J. JEYANTHI
AGRICULTURAL OFFICER
KRISHIBHAVAN
VELLATHOOVAL

5) 
VILLAGE OFFICER
Vellathooval

6) 
Binu
S.G.S
BINURAJAN (SURVEYOR)


7) 
Ajayaghosh N.K.
Range Forest Officer
Devikulam
Munnar

**List of ESA Lands in Village Vellathooval Panchayat Vellathooval Taluk Devikulam
District Idukki .**

Sl.No	Name of Panchayat	Name of Village	Block No.	Survey No. & Sub division No.	Remarks
1	Vellathooval	Vellathooval	7	3/4	Thodu
2	Vellathooval	Vellathooval	7	9/2	Thodu
3	Vellathooval	Vellathooval	7	18/1	Thodu
4	Vellathooval	Vellathooval	7	20/1	Thodu
5	Vellathooval	Vellathooval	7	26/1	Thodu
6	Vellathooval	Vellathooval	7	28/1	Thodu
7	Vellathooval	Vellathooval	7	29/12	Thodu
8	Vellathooval	Vellathooval	7	33/1	Thodu
9	Vellathooval	Vellathooval	7	34/1	Thodu
10	Vellathooval	Vellathooval	7	46/5	Thodu
11	Vellathooval	Vellathooval	7	47/3	Thodu
12	Vellathooval	Vellathooval	7	53/3	Thodu
13	Vellathooval	Vellathooval	7	55/10	Thodu
14	Vellathooval	Vellathooval	7	63/4	Thodu
15	Vellathooval	Vellathooval	7	64/8	Thodu
16	Vellathooval	Vellathooval	7	66	Thodu
17	Vellathooval	Vellathooval	7	67	Thodu
18	Vellathooval	Vellathooval	7	71	Thodu
19	Vellathooval	Vellathooval	7	72	Thodu
20	Vellathooval	Vellathooval	7	76	Thodu
21	Vellathooval	Vellathooval	7	77	Thodu
22	Vellathooval	Vellathooval	7	81	Thodu
23	Vellathooval	Vellathooval	7	148/17	Thodu
24	Vellathooval	Vellathooval	7	149/11	Thodu
25	Vellathooval	Vellathooval	7	150/16	Thodu


**List of ESA Lands in Village Vellathooval Panchayat Vellathooval Taluk Devikulam
District Idukki .**

Sl.No	Name of Panchayat	Name of Village	Block No.	Survey No. & Sub division No.	Remarks
26	Vellathooval	Vellathooval	7	152/1	Thodu
27	Vellathooval	Vellathooval	7	165/5	Thodu
28	Vellathooval	Vellathooval	7	216/3	Thodu
29	Vellathooval	Vellathooval	7	217/11	Thodu
30	Vellathooval	Vellathooval	7	218/3	Thodu
31	Vellathooval	Vellathooval	7	218/5	Thodu
32	Vellathooval	Vellathooval	7	222/4	Thodu
33	Vellathooval	Vellathooval	7	223/15	Thodu
34	Vellathooval	Vellathooval	7	247 part	Dam
35	Vellathooval	Vellathooval	7	252	River
36	Vellathooval	Vellathooval	7	327	River

1) 
K.N. Babu
Range Forest Officer
Adimayy

5) 
VILLAGE OFFICER
Vellathooval

2) 
PRESIDENT
Vellathooval Grama Panchayat

6) 
Binnu
S.G.S

3) 
A.V. Joseph
SECRETARY
Vellathooval Grama Panchayath


BINO RAJAN (Surveyor)

4) 
J. JEVANTHI
AGRICULTURAL OFFICER
KRISHIBHAVAN
VELLATHOOVAI

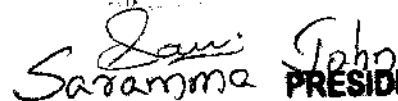
7) 
Ajayaghosh N.K.
Range Forest Officer
Devikulam
Munnar

List of ESA Lands in Village Vellathooval Panchayat Vellathooval, Taluk Devikulam, District Idukki .

Sl.No	Name of Panchayat	Name of Village	Block No.	Survey No. & Sub division No.	Remarks
1	Vellathooval	Vellathooval	8	6/6	Thodu
2	Vellathooval	Vellathooval	8	10/82	Thodu
3	Vellathooval	Vellathooval	8	11/1	Thodu
4	Vellathooval	Vellathooval	8	13/7	Thodu
5	Vellathooval	Vellathooval	8	15/15	Thodu
6	Vellathooval	Vellathooval	8	16/1	Thodu
7	Vellathooval	Vellathooval	8	17/3	Thodu
8	Vellathooval	Vellathooval	8	18/3	Thodu
9	Vellathooval	Vellathooval	8	24/3	Thodu
10	Vellathooval	Vellathooval	8	27/6	Thodu
11	Vellathooval	Vellathooval	8	106/8	Thodu
12	Vellathooval	Vellathooval	8	107/9	Thodu
13	Vellathooval	Vellathooval	8	108/7	Thodu
14	Vellathooval	Vellathooval	8	113/8	Thodu
15	Vellathooval	Vellathooval	8	115/11	Thodu
16	Vellathooval	Vellathooval	8	116/6	Thodu
17	Vellathooval	Vellathooval	8	156	River

1) 
K.N. Babu
 Village Officer
 Vellathooval

5) 
VILLAGE OFFICER
 Vellathooval

2) 
Saramma **PRESIDENT**
 Vellathooval Grama Panchayat

6) 
Binu
 S.G.S


3) 
A.V. Joseph **SECRETARY**
 Vellathooval Grama Panchayath

BINURAJAN (SURVEYOR)

4) 
J. JEYANTHI
AGRICULTURAL OFFICER
KRISHIBHAVAN
VELLATHOVAL

7) 
Range Forest Officer
 Devikulam
 Munnar Division

List of ESA Lands in Village... Upputhara Panchayath... Upputhara.

Sl.No.	Name of Panchayath	Name of Village	Block No.	Survey NO. & Subdivision No.	Remarks
	Upputhara	Upputhara	-	161/1 part	
	<i>Pancham</i>	<i>Anas</i>			
	PRESIDENT UPPUTHARA GRAMA PANCHAYAT	Secretary Upputhara Grama Panchayat, Upputhara P.O-685505 PH: 04869-244241 3496045003			
	<i>Surveyor</i>	<i>KUD</i>			
	<i>S. Srinivas</i> Village Officer Upputhara				
	<i>D. Srinivas</i> AGRICULTURE OFFICER Krishi Bhavan Upputhara Upputhara P. O. Pin: 685505			Assistant Wildlife Warden Idukki Wildlife Sanctuary	
					

District:IDUKKI

TALUK:PEERMADE

List of ESA Lands in Village Kumily Panchayat Kumily

Sl. NO.	Name Of Panchayat	Name of Village	Block No.	Survey NO. & Subdivision No.	Remarks
1	Kumily	Kumily		18/ 1	
2	Kumily	Kumily		22 Part	
3	Kumily	Kumily		26- Part	
4	Kumily	Kumily		27/ 1	
5	Kumily	Kumily		27/ 2	
6	Kumily	Kumily		28	
7	Kumily	Kumily		28/ 1	
8	Kumily	Kumily		28/ 2	
9	Kumily	Kumily		28/ 3	
10	Kumily	Kumily		29/ 1	
11	Kumily	Kumily		30/ 1	
12	Kumily	Kumily		30/ 2	
13	Kumily	Kumily		31/ 1	
14	Kumily	Kumily		31/ 2	
15	Kumily	Kumily		31/ 3	
16	Kumily	Kumily		32/ 1	
17	Kumily	Kumily		32/ 2	
18	Kumily	Kumily		32/ 3	
19	Kumily	Kumily		32/ 4	
20	Kumily	Kumily		33/1	
21	Kumily	Kumily		33/2	
22	Kumily	Kumily		34/1	
23	Kumily	Kumily		34/2	
24	Kumily	Kumily		35/1	
25	Kumily	Kumily		36/1	
26	Kumily	Kumily		37/1	
27	Kumily	Kumily		38/1	
28	Kumily	Kumily		39/1	
29	Kumily	Kumily		40/1	
30	Kumily	Kumily		40/2	
31	Kumily	Kumily		41/1	
32	Kumily	Kumily		42/1	
33	Kumily	Kumily		43/1	
34	Kumily	Kumily		43/2	
35	Kumily	Kumily		46/1-24	
36	Kumily	Kumily		50	
37	Kumily	Kumily		51/1	
38	Kumily	Kumily		52/1	
39	Kumily	Kumily		52/2	
40	Kumily	Kumily		67/1 part	
41	Kumily	Kumily		67/3	
42	Kumily	Kumily		67/4	
43	Kumily	Kumily		67/5	
44	Kumily	Kumily		67/7	

45	Kumily	Kumily	67/10
46	Kumily	Kumily	67/11
47	Kumily	Kumily	67/14
48	Kumily	Kumily	67/16
49	Kumily	Kumily	68/1
50	Kumily	Kumily	68/2
51	Kumily	Kumily	68/17
52	Kumily	Kumily	68/18
53	Kumily	Kumily	68/19
54	Kumily	Kumily	68/20
55	Kumily	Kumily	68/21
56	Kumily	Kumily	79- Part
57	Kumily	Kumily	81- Part
58	Kumily	Kumily	84- Part
59	Kumily	Kumily	171- Part
60	Kumily	Kumily	215- Part
61	Kumily	Kumily	216- Part
62	Kumily	Kumily	426

1 Chairman : President, Kumily Grama Panchayat

2 Members: Secretary, Kumily Grama Panchayat

3 Roy Thomas
Village Officer, Kumily

4 Krishi Officer, Kumily
Marykethapp

5 Forest Ranger/Deputy Ranger
Job. J. Neriamparambil

6 P.H. RIAZ MON.
Surveyer(FGS) Peermedu, Taluk

[Signature]
President
Kumily Grama Panchayat

M. P. SASKUMAR
SECRETARY
KUMALY GRAMA PANCHAYAT
KUMALY P. O., IDUKKI (DT) PIN 685 509
Tel: 9496046109, Mob: 9496046109

[Signature]

[Signature]

[Signature]
23/7/2015

[Signature]

District : Idukki


Taluk : Peermade


List of ESA Lands in village : Periyar

Panchayath : Vandiperiyar

Sl.No	Name of Panchayath	Name of Village	Block No.	Survey No. & Subdivision No.	Remarks
1	Vandiperiyar	Periyar	-	339 Full	
				362 Full	
				138 Part	
				85 Part	
				299 Part	
				136 Part	
				300 Part	
				301 Part	
				304 Part	
				86 Part	
				286 Part	
				123 Part	
				124 Part	
				244 Part	
				67/5 Part	
				329 Part	
				328 Part	

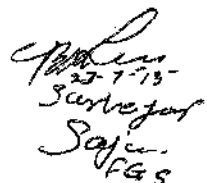

The following sy no: 255 pt, 310 pt, 302 pt, 118 pt do have forest area which may be included in the ESA area


23/12/2015 J. Neriamparambil
Range Forest Officer
Kumily


BINU SKARIA
VILLAGE OFFICER
PERIYAR


G VIJAYANAND
President
Vandiperiyar Gramapanchayat


P. VIJAYAKUMAR
Secretary
Vandiperiyar Grama Panchayat
Idukki, Kerala, India-685533
Tel No. -04869 262258


23-7-15
Secretary
Soj. F&S

AGRICULTURAL OFFICER
KRISHI BHAVAN
VANDIPERIYAR


List of ESA Lands in Village Kakthayal Panchayath Kocheyayal

Sl.No.	Name of Panchayath	Name of Village	Block No.	Survey NO. & Subdivision No.	Remarks
1.	Kakthayal	Kocheyayal	.	121/1 Part	Cross Land
2	"	"		158/1 Part	" "
3	"	"		197 Part	" "
4	"	"		198 part	" "
5	"	"		200 Part	"
6	"	"		201	"
7	"	"		202 Part	"
8	"	"		205	"
9	"	"		207/1	"
10	"	"		207/2	"
11	"	"		208/1	"
12	"	"		208/2	"
13	"	"		208/A	"
14	"	"		209/1	"
15	"	"		210/1.	"
16	"	"		210/2	"
17	"	"		211	"
18	"	"		212	"



List of ESA Lands in Village Kakkayam Panchayath. Jodskayam

Sl.No.	Name of Panchayath	Name of Village	Block No.	Survey NO. & Subdivision No.	Remarks
19	Kakkayam	Jodskayam		213	Grass Land
20				215 Dab	"
21				221 Dab	"
22				222 Dab	"
23				223 Dab	"
24				224 Dab	"
25				225 Dab	"
26				226 Dab	"
27				228 Dab	"
28				229 Dab	"
29				230 D.	"
30				231 Dab	"
31				232 Dab	"
32				254 Dab	"
33				13 Dab	Phodu
34				21 Dab	Phodu



List of ESA Lands in Village Kakkayyol Panchayath.. Kakkayyol

Sl.No.	Name of Panchayath	Name of Village	Block No.	Survey NO. & Subdivision No.	Remarks
35	Kakkayyol	Kakkayyol.		2/1	Reserve Forest.
36				2/2-B	Reserve Forest.
37				2/3 B	"
38				3/1-A	"
39				3/1-c	"
40				4/1	"
41				4/2-1	"
42				5/1	"
43				6/1-B	"
44				7/1-B	"
45				8/1-B	"
46				9/9-B	"
47				10/1-B	"
48				11/1-c	"
49				12-1	"



of ESA Lands in Village Kokkayar Panchayath. Kokkayar

Sl.No.	Name of Panchayath	Name of Village	Block No.	Survey NO. & Subdivision No.	Remarks
50	<u>Kokkayar</u>	<u>Kokkayar</u>		84/1 pl	Phodu. pl
51				169 pl	Publ. Phodu
52				170 pl	Publ. Phodu
53				234 pl 235 pl	Publ. Phodu Publ. Phodu
54				236 pl	Publ. Phodu
55				238 pl	Publ. Phodu
56				239 pl	Publ. Phodu
57				269 pl	Publ. Phodu
58				271 pl	Publ. Phodu
59				352/2 pl	Publ. Phodu

Shankar
SHANKAR TOM
Forest Range Officer
Firmudiy


Sonaw
Sonaw/SSodi
Patuli Suresh
Deenmode.

Praveen K
3/15
PRAVEEN K
AGRICULTURAL OFFICER
KRISHIBHAVAN-KOKKAYAR
KUTTIPLANGAD PO
IDUKKI DIST PIN-685514

Secretary
SECRETARY
KOKKAYAR GRAMA PANCHAYATH
KUTTIPLANGAD P.O. IDUKKI (DT) PIN-686 514
TEL:04828 254148, MOB:9496085111

Thomas A
Village Officer
Kokkayar

President
PRESIDENT
KOKKAYAR GRAMA PANCHAYAT
KUTTIPLANGAD P.O. IDUKKI (DT) PIN-686 514
MOB-9496045118



List of ESA Lands in village Kokkayar Panchayath Kokkayar

SL.NO	Name of Panchayath	Name of Village	Block No.	Survey No. & Subdivision No	Remarks
1	Kokkayar	Kokkayar		121/1 Part	Grass land
2	Kokkayar	Kokkayar		158/1 Part	Grass land
3	Kokkayar	Kokkayar		197 Part	Grass land
4	Kokkayar	Kokkayar		198 Part	Grass land
5	Kokkayar	Kokkayar		200 Part	Grass land
6	Kokkayar	Kokkayar		201 Part	Grass land
7	Kokkayar	Kokkayar		202 Part	Grass land
8	Kokkayar	Kokkayar		205	Grass land
9	Kokkayar	Kokkayar		207/1	Grass land
10	Kokkayar	Kokkayar		207/2	Grass land
11	Kokkayar	Kokkayar		208/1	Grass land
12	Kokkayar	Kokkayar		208/2	Grass land
13	Kokkayar	Kokkayar		208/4	Grass land
14	Kokkayar	Kokkayar		209/1	Grass land
15	Kokkayar	Kokkayar		210/1	Grass land
16	Kokkayar	Kokkayar		210/2	Grass land
17	Kokkayar	Kokkayar		211	Grass land
18	Kokkayar	Kokkayar		212	Grass land
19	Kokkayar	Kokkayar		213	Grass land
20	Kokkayar	Kokkayar		215 Part	Grass land
21	Kokkayar	Kokkayar		221 Part	Grass land
22	Kokkayar	Kokkayar		222 Part	Grass land



	Kokkayar	Kokkayar		223 Part	Grass land
24	Kokkayar	Kokkayar		224 Part	Grass land
25	Kokkayar	Kokkayar		225 Part	Grass land
26	Kokkayar	Kokkayar		226 Part	Grass land
27	Kokkayar	Kokkayar		228 Part	Grass land
28	Kokkayar	Kokkayar		229 Part	Grass land
29	Kokkayar	Kokkayar		230 Part	Grass land
30	Kokkayar	Kokkayar		231 Part	Grass land
31	Kokkayar	Kokkayar		232 Part	Grass land
32	Kokkayar	Kokkayar		254 Part	Grass land
33	Kokkayar	Kokkayar		13 Part	Grass land
34	Kokkayar	Kokkayar		21 Part	Thodu
35	Kokkayar	Kokkayar		2(1)	Thodu
36	Kokkayar	Kokkayar		2/2-B	Reserve forest
37	Kokkayar	Kokkayar		2/3-B	Reserve forest
38	Kokkayar	Kokkayar		3/1-A	Reserve forest
39	Kokkayar	Kokkayar		3/1-C	Reserve forest
40	Kokkayar	Kokkayar		4/(1)	Reserve forest
41	Kokkayar	Kokkayar		4/(2)-1	Reserve forest
42	Kokkayar	Kokkayar		5/(1)	Reserve forest
43	Kokkayar	Kokkayar		6/1-B	Reserve forest
44	Kokkayar	Kokkayar		7/1-B	Reserve forest
45	Kokkayar	Kokkayar		8/1-B	Reserve forest
46	Kokkayar	Kokkayar		9/9-B	Reserve forest
47	Kokkayar	Kokkayar		10/1-B	Reserve forest



48	Kokkayar	Kokkayar		11/1-C	Reserve forest
49	Kokkayar	Kokkayar		12(1)	Reserve forest
50	Kokkayar	Kokkayar		84/1	Thodu
51	Kokkayar	Kokkayar		169 Part	Thodu
52	Kokkayar	Kokkayar		170 Part	Thodu
53	Kokkayar	Kokkayar		234 Part	Thodu
54	Kokkayar	Kokkayar		235 Part	Thodu
55	Kokkayar	Kokkayar		236 Part	Thodu
56	Kokkayar	Kokkayar		238 Part	Thodu
57	Kokkayar	Kokkayar		239 Part	Thodu
58	Kokkayar	Kokkayar		269 Part	Thodu
59	Kokkayar	Kokkayar		271 Part	Thodu
60	Kokkayar	Kokkayar		352/2 Part	Thodu

	<i>Handwritten signature</i>	<i>Handwritten signature</i>	<i>Handwritten signature</i>	<i>Handwritten signature</i>	<i>Handwritten signature</i>
		Gowd/SSodi Paluki Supen Deerumade.		AGRICULTURAL OFFICER KRISHIHAVAN-KOKKAYAR KUTTIPLANGAD PO IDUKKI DIST PIN-685518	SECRETARY KOKKAYAR GRAMA PANCHAYATH KUTTIPLANGAD P.O. IDUKKI (DT) P N-685 514 TEL: 04822 204149, MOB: 94493 05111
	<i>Handwritten signature</i>	<i>Handwritten signature</i>			
		PRESIDENT KOKKAYAR GRAMA PANCHAYATH KUTTIPLANGAD P.O. IDUKKI (DT) PIN-685 514 MOB-989441313			

DISTRICT : Idukki

Taluk : - Peeramade

of ESA Lands in Village Peeramade..... Panchayath Peeramade

No.	Name of Panchayath	Name of Village	Block No.	Survey NO. & Subdivision No.	Remarks
1	Peeramade	Peeramade	35	48 pt	
2	Peeramade	Peeramade	35	49 pt	
3	Peeramade	Peeramade	35	132 pt	
4	Peeramade	Peeramade	35	135 pt	

SHANTRI GOM Range Forest Officer, Eravelly Pmb



Forest Range Officer

SHELLEY C Agricultural officer, Peeramade

CRISSETT ROAD
KRISHI BHAVAN
PEERMADE 685 53




Abbas P. Taluk Quinquennial Peeramade.

TALUK OFFICE
PEERMADE

Secretary Peeramade G.P

SECRETARY
Social Grade Grama Panchayat
PEERMADE.



P.V. Joseph President

PRESIDENT
Social Grade Grama Panchayat
PEERMADE

P. C. Thambappan






VILLAGE OFFICE
PEERMADE

DISTRICT : Idankki

Taluk : Peermade







of ESA Lands in Village... Peermade... Panchayath... Peermade...

Sl.No.	Name of Panchayath	Name of Village	Block No.	Survey NO. & Subdivision No.	Remarks
1	Peermade	Peermade	35	48 pt	
2	Peermade	Peermade	35	49 pt	
3	Peermade	Peermade	35	132 pt	
4	Peermade	Peermade	35	133 pt	
	SHANTRI POM	Range And Office		Erumely Am	
				SHANTRI POM Forest Range Officer Erumely	
	SHELLEY.C,	Agricultural officer, Peermade		Indep AGRICULTURAL OFFICER KRISHI BHAVAN PEERMADE 685 53	
	Albasit.p.	Taluk Surveyor Peermade		APD TALUK SURVEYOR TALUK OFFICE PEERMADE	
	SRES/GOVINDS	Secretary Peermade ST.P		SECRETARY Special Grade Grama Panchayat PEERMADE.	
	P.O. Josephs	Koos deen		President Special Grade Grama Panchayat PEERMADE	
	P.C. Thankeppans			VILLAGE OFFICER PEERMADE	



DISTRICT : Talukki
 Taluk : Peermade.

List of ESA Lands in Village... Peermade... Panchayath... Peermade...

Sl.No.	Name of Panchayath	Name of Village	Block No.	Survey NO. & Subdivision No.	Remarks
1	Peermade	Peermade	35	48 pt	-
2	Peermade	Peermade	35	49 pt	-
3	Peermade	Peermade	35	132 pt	-
4	Peermade	Peermade	35	133 pt	-
<p>SHANTIKI Gowd Range Forest Officer, Erumely Amth SHANTIKI Forest Range Officer Erumely</p> 					
<p>SHELLEY.C, Agricultural officer, Peermade SHELLEY AGRICULTURAL OFFICER KRISHI BHAVAN PEERMADÉ 685 530</p> 					
<p>Alkesh P. Taluk Surveyor, Peermade. ALKESH P TALUK SURVEYOR TALUK OFFICE PEERMADÉ</p> 					
<p>P.S. Gopinath Secretary Peermade G.P. P.S. GOPINATH SECRETARY Social Grade Grama Panchayat PEERMADÉ.</p> 					
<p>P.V. Joseph President P.V. JOSEPH PRESIDENT Social Grade Grama Panchayat PEERMADÉ</p> 					
<p>P.C. Tharankuppam P.C. THARANKUPPAM VILLAGE OFFICER PEERMADÉ</p> 					

District: ~~Taluk~~

Taluk: Peermade.

List of ESA Lands in Village: Peermade... Panchayath... Peermade.....

Sl.No.	Name of Panchayath	Name of Village	Block No.	Survey NO. & Subdivision No.	Remarks
1	Peermade	Peermade	35	48 pt	
2	Peermade	Peermade	35	49 pt	
3	Peermade	Peermade	35	132 pt	
4	Peermade	Peermade	35	133 pt	
SHANTRI Forest Range Office Erumely Dist.					
SHANTRI TOM Forest Range Officer Erumely					
SHELLEY.C Agricultural Officer, Peermade					
CONDUCTOR OFFICE KRISHI BHAVAN PEERMADE 685 53					
Atheedip. Paulula Surveyor, Peermade.					
VALU SURVEYOR VALU OFFICE PEERMADE					
Secretary Peermade G.P.					
SECRETARY Special Grade Grama Panchayat PEERMADE.					
P.V. Joseph President					
PRESIDENT Special Grade Grama Panchayat PEERMADE					
P.C. Thankappan					
VILLAGE OFFICER PEERMADE					



List of ESA Lands in Village.. Malappara.... Panchayath.. Kumily, Peruvantharam
Vandiperiyar

Sl.No.	Name of Panchayath	Name of Village	Block No.	Survey NO. & Subdivision No.	Remarks
1.	Kumily	Malappara	-	5 part	Unsurveyed
2	"	"	-	6 part	"
3.	"	"	-	7 part	"
4.	"	"	-	13/1 part	"
5	"	"	-	14 part	"
6	"	"	-	16 part	"
7	"	"	-	15 part	"
8	"	"	-	Un Surveyed part	"
1.	Peruvantharam	Malappara	-	11 part	Unsurveyed
2	"	"	-	Un Surveyed part	"
1.	Vandiperiyar	Malappara	-	15 part	Unsurveyed
2	"	"	-	Un Surveyed part	"

[Signature]
 23/7/15
 Village Officer
 Malappara

[Signature]
 Forest Range Officer
 AZHUTHA

[Signature]
 Range Forest Officer
 Dambur Range

[Signature]
 23/7/15
 Range Forest Officer
 MALLAKKADAVU

[Signature]
 23/7/15
 Village Officer
 Malappara

[Signature]
 President
 Grama Panchayat
 Peruvan

Secretary
 Peruvantharam Grama Panchayat
 Peruvantharam P.O, Idukki Dist
 Mob:9496045107





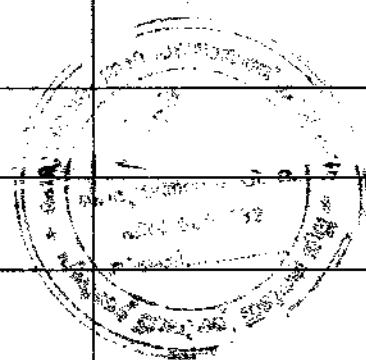

[Signature]
 D Y RFO
 RANGE FOREST OFFICER
 MALLAKKADAVU

[Signature]
 P. SASIKUMAR
 SECRETARY
 GRAMA PANCHAYAT
 P.O, IDUKKI(DT) PIN 685 509
 222035, Mob:9496045109

[Signature]
 President
 Kumily Grama Panchayat

[Signature]
 RANGE FOREST OFFICER
 MALLAKKADAVU

List of ESA Lands in Village Peruvanthanam Panchayath. Peruvanthanam


Sl.No.	Name of Panchayath	Name of Village	Block No.	Survey NO. & Subdivision No.	Remarks
1	Peruvanthanam	Peruvanthanam	Re-survey not completed.	795 / part	
					
				<p>എം.എൻ. രാജേന്ദ്രൻ വില്ലേജ് ഓഫീസർ പെരുവന്താനം</p>	<p>Teluk office Permade.</p>
				<p> President Grama Panchayat Peruvanthanam</p>	<p> SHANTRI TOM Forest Range Officer Erumely</p>
				<p> Peruvanthanam Grama Panchayat Peruvanthanam PO Idukki Dist. Mob:9496945107.</p>	
				<p> 22/7/15 Agricultural Officer Erudhi Namam Peruvanthanam</p>	

District : Idukki

Taluk : Thodupuzha (Idukki)

List of ESA Lands in Village Kanjikuzhy Panchayat Kanjikuzhy

Sl No.	Name of Panchayat	Name of Village	Block No.	Survey NO. & subdivision	Remarks
1	Kanjikuzhy	Kanjikuzhy	46	2/1	Rock
2	Kanjikuzhy	Kanjikuzhy	46	4/5	Rock
3	Kanjikuzhy	Kanjikuzhy	46	15	Rock
4	Kanjikuzhy	Kanjikuzhy	46	18	Rock
5	Kanjikuzhy	Kanjikuzhy	46	20/7	Rock
6	Kanjikuzhy	Kanjikuzhy	46	22/16	Rock
7	Kanjikuzhy	Kanjikuzhy	46	23/6	Rock
8	Kanjikuzhy	Kanjikuzhy	46	23/10	Rock
9	Kanjikuzhy	Kanjikuzhy	46	24/3	Rock
10	Kanjikuzhy	Kanjikuzhy	46	82/7	Rock
11	Kanjikuzhy	Kanjikuzhy	46	93	Rock
12	Kanjikuzhy	Kanjikuzhy	46	125/2	Rock
13	Kanjikuzhy	Kanjikuzhy	46	139/3	Rock
14	Kanjikuzhy	Kanjikuzhy	46	141	Rock
15	Kanjikuzhy	Kanjikuzhy	46	145/6	Rock
16	Kanjikuzhy	Kanjikuzhy	46	147/4	Rock
17	Kanjikuzhy	Kanjikuzhy	46	189/1	Rock
18	Kanjikuzhy	Kanjikuzhy	46	197/2	Rock
19	Kanjikuzhy	Kanjikuzhy	46	222	Rock



District : Idukki

Taluk : Thodupuzha (Idukki)

List of ESA Lands in Village Kanjikuzhy Panchayat Kanjikuzhy

Sl No.	Name of Panchayat	Name of Village	Block No.	Survey NO. & subdivision	Remarks
20	Kanjikuzhy	Kanjikuzhy	46	225/1	Rock
21	Kanjikuzhy	Kanjikuzhy	46	257/1	Rock
22	Kanjikuzhy	Kanjikuzhy	46	258	Rock
23	Kanjikuzhy	Kanjikuzhy	46	355/2	Rock
24	Kanjikuzhy	Kanjikuzhy	46	502/4	Rock



District : Idukki

Taluk : Thodupuzha (Idukki)

List of ESA Lands in Village Kanjikuzhy Panchayat Kanjikuzhy

Sl No.	Name of Panchayat	Name of Village	Block No.	Survery NO. & subdivision	Remarks
1	Kanjikuzhy	Kanjikuzhy	46	30	Blue Color Thodu
2	Kanjikuzhy	Kanjikuzhy	46	33	Blue Color Thodu
3	Kanjikuzhy	Kanjikuzhy	46	34	Blue Color Thodu
4	Kanjikuzhy	Kanjikuzhy	46	37	Blue Color Thodu
5	Kanjikuzhy	Kanjikuzhy	46	38	Blue Color Thodu
6	Kanjikuzhy	Kanjikuzhy	46	39/2	Blue Color Thodu
7	Kanjikuzhy	Kanjikuzhy	46	41	Blue Color Thodu
8	Kanjikuzhy	Kanjikuzhy	46	42	Blue Color Thodu
9	Kanjikuzhy	Kanjikuzhy	46	43	Blue Color Thodu
10	Kanjikuzhy	Kanjikuzhy	46	47/1	Blue Color Thodu
11	Kanjikuzhy	Kanjikuzhy	46	56	Blue Color Thodu
12	Kanjikuzhy	Kanjikuzhy	46	62/5	Blue Color Thodu
13	Kanjikuzhy	Kanjikuzhy	46	63	Blue Color Thodu
14	Kanjikuzhy	Kanjikuzhy	46	64	Blue Color Thodu
15	Kanjikuzhy	Kanjikuzhy	46	67/6	Blue Color Thodu
16	Kanjikuzhy	Kanjikuzhy	46	68	Blue Color Thodu
17	Kanjikuzhy	Kanjikuzhy	46	76	Blue Color Thodu
18	Kanjikuzhy	Kanjikuzhy	46	77	Blue Color Thodu
19	Kanjikuzhy	Kanjikuzhy	46	78	Blue Color Thodu



District : Idukki

Taluk : Thodupuzha (Idukki)

List of ESA Lands in Village Kanjikuzhy Panchayat Kanjikuzhy

Sl No.	Name of Panchayat	Name of Village	Block No.	Survery NO. & subdivision	Remarks
20	Kanjikuzhy	Kanjikuzhy	46	79	Blue colorThodu
21	Kanjikuzhy	Kanjikuzhy	46	122	Blue colorThodu
22	Kanjikuzhy	Kanjikuzhy	46	123	Blue colorThodu
23	Kanjikuzhy	Kanjikuzhy	46	124	Blue colorThodu
24	Kanjikuzhy	Kanjikuzhy	46	126	Blue colorThodu
25	Kanjikuzhy	Kanjikuzhy	46	127 pt	Blue colorThodu
26	Kanjikuzhy	Kanjikuzhy	46	130	Blue colorThodu
27	Kanjikuzhy	Kanjikuzhy	46	170/14	Blue colorThodu
28	Kanjikuzhy	Kanjikuzhy	46	171/2	Blue colorThodu
29	Kanjikuzhy	Kanjikuzhy	46	173/2	Blue colorThodu
30	Kanjikuzhy	Kanjikuzhy	46	185/10	Blue colorThodu
31	Kanjikuzhy	Kanjikuzhy	46	186/6	Blue colorThodu
32	Kanjikuzhy	Kanjikuzhy	46	193/12	Blue colorThodu
33	Kanjikuzhy	Kanjikuzhy	46	242	Blue colorThodu
34	Kanjikuzhy	Kanjikuzhy	46	243	Blue colorThodu
35	Kanjikuzhy	Kanjikuzhy	46	247	Blue colorThodu
36	Kanjikuzhy	Kanjikuzhy	46	248	Blue colorThodu
37	Kanjikuzhy	Kanjikuzhy	46	267	Blue colorThodu
38	Kanjikuzhy	Kanjikuzhy	46	273	Blue colorThodu



District : Idukki

Taluk : Thodupuzha (Idukki)

List of ESA Lands in Village Kanjikuzhy Panchayat Kanjikuzhy

<i>Sl No.</i>	<i>Name of Panchayat</i>	<i>Name of Village</i>	<i>Block No.</i>	<i>Survery NO. & subdivision</i>	<i>Remarks</i>
39	Kanjikuzhy	Kanjikuzhy	46	274	Blue color Thodu
40	Kanjikuzhy	Kanjikuzhy	46	275	Blue color Thodu
41	Kanjikuzhy	Kanjikuzhy	46	276	Blue color Thodu
42	Kanjikuzhy	Kanjikuzhy	46	281/2	Blue color Thodu
43	Kanjikuzhy	Kanjikuzhy	46	287/4	Blue color Thodu
44	Kanjikuzhy	Kanjikuzhy	46	290	Blue color Thodu
45	Kanjikuzhy	Kanjikuzhy	46	291	Blue color Thodu
46	Kanjikuzhy	Kanjikuzhy	46	292	Blue color Thodu
47	Kanjikuzhy	Kanjikuzhy	46	300	Blue color Thodu
48	Kanjikuzhy	Kanjikuzhy	46	333	Blue color Thodu
49	Kanjikuzhy	Kanjikuzhy	46	342	Blue color Thodu
50	Kanjikuzhy	Kanjikuzhy	46	345	Blue color Thodu
51	Kanjikuzhy	Kanjikuzhy	46	347	Blue color Thodu
52	Kanjikuzhy	Kanjikuzhy	46	348	Blue color Thodu
53	Kanjikuzhy	Kanjikuzhy	46	351	Blue color Thodu
54	Kanjikuzhy	Kanjikuzhy	46	352	Blue color Thodu
55	Kanjikuzhy	Kanjikuzhy	46	354	Blue color Thodu
56	Kanjikuzhy	Kanjikuzhy	46	355/3	Blue color Thodu
57	Kanjikuzhy	Kanjikuzhy	46	356	Blue color Thodu



District : Idukki

Taluk : Thodupuzha (Idukki)

List of ESA Lands in Village Kanjikuzhy Panchayat Kanjikuzhy

Sl No.	Name of Panchayat	Name of Village	Block No.	Survey NO. & subdivision	Remarks
58	Kanjikuzhy	Kanjikuzhy	46	359	Blue Color Thodu
59	Kanjikuzhy	Kanjikuzhy	46	362	Blue Color Thodu
60	Kanjikuzhy	Kanjikuzhy	46	363	Blue Color Thodu
61	Kanjikuzhy	Kanjikuzhy	46	365	Blue Color Thodu
62	Kanjikuzhy	Kanjikuzhy	46	368	Blue Color Thodu
63	Kanjikuzhy	Kanjikuzhy	46	369	Blue Color Thodu
64	Kanjikuzhy	Kanjikuzhy	46	373	Blue Color Thodu
65	Kanjikuzhy	Kanjikuzhy	46	374	Blue Color Thodu
66	Kanjikuzhy	Kanjikuzhy	46	375	Blue Color Thodu
67	Kanjikuzhy	Kanjikuzhy	46	378	Blue Color Thodu
68	Kanjikuzhy	Kanjikuzhy	46	379	Blue Color Thodu
69	Kanjikuzhy	Kanjikuzhy	46	382	Blue Color Thodu
70	Kanjikuzhy	Kanjikuzhy	46	386	Blue Color Thodu
71	Kanjikuzhy	Kanjikuzhy	46	387	Blue Color Thodu
72	Kanjikuzhy	Kanjikuzhy	46	389	Blue Color Thodu
73	Kanjikuzhy	Kanjikuzhy	46	393	Blue Color Thodu
74	Kanjikuzhy	Kanjikuzhy	46	394	Blue Color Thodu
75	Kanjikuzhy	Kanjikuzhy	46	398	Blue Color Thodu
76	Kanjikuzhy	Kanjikuzhy	46	401	Blue Color Thodu



District : Idukki

Taluk : Thodupuzha (Idukki)

List of ESA Lands in Village Kanjikuzhy Panchayat Kanjikuzhy

Sl No.	Name of Panchayat	Name of Village	Block No.	Survery NO. & subdivision	Remarks
77	Kanjikuzhy	Kanjikuzhy	46	405	Blue Color Thodu
78	Kanjikuzhy	Kanjikuzhy	46	409	Blue Color Thodu
79	Kanjikuzhy	Kanjikuzhy	46	412	Blue Color Thodu
80	Kanjikuzhy	Kanjikuzhy	46	413	Blue Color Thodu
81	Kanjikuzhy	Kanjikuzhy	46	414	Blue Color Thodu
82	Kanjikuzhy	Kanjikuzhy	46	418	Blue Color Thodu
83	Kanjikuzhy	Kanjikuzhy	46	431	Blue Color Thodu
84	Kanjikuzhy	Kanjikuzhy	46	432	Blue Color Thodu
85	Kanjikuzhy	Kanjikuzhy	46	433	Blue Color Thodu
86	Kanjikuzhy	Kanjikuzhy	46	439	Blue Color Thodu
87	Kanjikuzhy	Kanjikuzhy	46	440	Blue Color Thodu
88	Kanjikuzhy	Kanjikuzhy	46	442	Blue Color Thodu
89	Kanjikuzhy	Kanjikuzhy	46	443	Blue Color Thodu
90	Kanjikuzhy	Kanjikuzhy	46	444/2	Blue Color Thodu
91	Kanjikuzhy	Kanjikuzhy	46	446	Blue Color Thodu
92	Kanjikuzhy	Kanjikuzhy	46	451	Blue Color Thodu
93	Kanjikuzhy	Kanjikuzhy	46	452	Blue Color Thodu
94	Kanjikuzhy	Kanjikuzhy	46	453	Blue Color Thodu
95	Kanjikuzhy	Kanjikuzhy	46	454 pt	Blue Color Thodu



District : Idukki

Taluk : Thodupuzha (Idukki)

List of ESA Lands in Village Kanjikuzhy Panchayat Kanjikuzhy

<i>Sl No.</i>	<i>Name of Panchayat</i>	<i>Name of Village</i>	<i>Block No.</i>	<i>Survey NO. & subdivision</i>	<i>Remarks</i>
96	Kanjikuzhy	Kanjikuzhy	46	458	Blue Mark Thodu
97	Kanjikuzhy	Kanjikuzhy	46	489	Blue Mark Thodu
98	Kanjikuzhy	Kanjikuzhy	46	490	Blue Mark Thodu
99	Kanjikuzhy	Kanjikuzhy	46	494/4	Blue Mark Thodu



District : Idukki

Taluk : Thodupuzha (Idukki)

List of ESA Lands in Village Kanjikuzhy Panchayat Kanjikuzhy

Sl No.	Name of Panchayat	Name of Village	Block No.	Survery NO. & subdivision	Remarks
1	Kanjikuzhy	Kanjikuzhy	48	88/4	Blue mark Rivers& Thodu
2	Kanjikuzhy	Kanjikuzhy	48	116/1	Blue mark Rivers& Thodu
3	Kanjikuzhy	Kanjikuzhy	48	117/1	Blue mark Rivers& Thodu
4	Kanjikuzhy	Kanjikuzhy	48	118/1	Blue mark Rivers& Thodu
5	Kanjikuzhy	Kanjikuzhy	48	120/1	Blue mark Rivers& Thodu
6	Kanjikuzhy	Kanjikuzhy	48	123/1	Blue mark Rivers& Thodu
7	Kanjikuzhy	Kanjikuzhy	48	183/4	Blue mark Rivers& Thodu
8	Kanjikuzhy	Kanjikuzhy	48	284 pt	Blue mark Rivers& Thodu
9	Kanjikuzhy	Kanjikuzhy	48	285	Blue mark Rivers& Thodu
10	Kanjikuzhy	Kanjikuzhy	48	286	Blue mark Rivers& Thodu
11	Kanjikuzhy	Kanjikuzhy	48	293	Blue mark Rivers& Thodu
12	Kanjikuzhy	Kanjikuzhy	48	294	Blue mark Rivers& Thodu
13	Kanjikuzhy	Kanjikuzhy	48	303	Blue mark Rivers& Thodu
14	Kanjikuzhy	Kanjikuzhy	48	306	Blue mark Rivers& Thodu
15	Kanjikuzhy	Kanjikuzhy	48	307	Blue mark Rivers& Thodu
16	Kanjikuzhy	Kanjikuzhy	48	314	Blue mark Rivers& Thodu
17	Kanjikuzhy	Kanjikuzhy	48	317 pt	Blue mark Rivers& Thodu
18	Kanjikuzhy	Kanjikuzhy	48	318	Blue mark Rivers& Thodu
19	Kanjikuzhy	Kanjikuzhy	48	319	Blue mark Rivers& Thodu



District : Idukki

Taluk : Thodupuzha (Idukki)

List of ESA Lands in Village Kanjikuzhy Panchayat Kanjikuzhy

Sl No.	Name of Panchayat	Name of Village	Block No.	Survery NO. & subdivision	Remarks
20	Kanjikuzhy	Kanjikuzhy	48	322	Blue mark River & Thodu
21	Kanjikuzhy	Kanjikuzhy	48	326	Blue mark River & Thodu
22	Kanjikuzhy	Kanjikuzhy	48	327	Blue mark River & Thodu
23	Kanjikuzhy	Kanjikuzhy	48	331	Blue mark River & Thodu
24	Kanjikuzhy	Kanjikuzhy	48	332	Blue mark River & Thodu
25	Kanjikuzhy	Kanjikuzhy	48	333	Blue mark River & Thodu
26	Kanjikuzhy	Kanjikuzhy	48	334	Blue mark River & Thodu
27	Kanjikuzhy	Kanjikuzhy	48	415/6	Blue mark River & Thodu
28	Kanjikuzhy	Kanjikuzhy	48	430/2	Blue mark River & Thodu
29	Kanjikuzhy	Kanjikuzhy	48	426/5	Blue mark River & Thodu
30	Kanjikuzhy	Kanjikuzhy	48	427/1	Blue mark River & Thodu
31	Kanjikuzhy	Kanjikuzhy	48	436/1	Blue mark River & Thodu
32	Kanjikuzhy	Kanjikuzhy	48	437/1	Blue mark River & Thodu
33	Kanjikuzhy	Kanjikuzhy	48	440	Periyar
34	Kanjikuzhy	Kanjikuzhy	48	449	Blue mark River & Thodu
35	Kanjikuzhy	Kanjikuzhy	48	450	Blue mark River & Thodu
36	Kanjikuzhy	Kanjikuzhy	48	452/2	Blue mark River & Thodu
37	Kanjikuzhy	Kanjikuzhy	48	458/pt	Blue mark River & Thodu
38	Kanjikuzhy	Kanjikuzhy	48	435/1	Blue mark River & Thodu




District : Idukki

Taluk : Thodupuzha (Idukki)

List of ESA Lands in Village Kanjikuzhy Panchayat Kanjikuzhy

Sl No.	Name of Panchayat	Name of Village	Block No.	Survery NO. & subdivision	Remarks
39	Kanjikuzhy	Kanjikuzhy	48	451	Blue Mark River & Thodu
40	Kanjikuzhy	Kanjikuzhy	48	414/1	Blue Mark River & Thodu
41	Kanjikuzhy	Kanjikuzhy	48	433/2	Blue Mark River & Thodu
42	Kanjikuzhy	Kanjikuzhy	48	436/1	Blue Mark River & Thodu



District : Idukki

Taluk : Thodupuzha (Idukki)

List of ESA Lands in Village Kanjikuzhy Panchayat Kanjikuzhy

Sl No.	Name of Panchayat	Name of Village	Block No.	Survery NO. & subdivision	Remarks
1	Kanjikuzhy	Kanjikuzhy	48	24/8	Rock
2	Kanjikuzhy	Kanjikuzhy	48	25/3	Rock
3	Kanjikuzhy	Kanjikuzhy	48	43	Rock
4	Kanjikuzhy	Kanjikuzhy	48	94/2	Rock
5	Kanjikuzhy	Kanjikuzhy	48	95/12	Rock
6	Kanjikuzhy	Kanjikuzhy	48	112/7	Rock
7	Kanjikuzhy	Kanjikuzhy	48	114 pt	Rock
8	Kanjikuzhy	Kanjikuzhy	48	132/4	Rock
9	Kanjikuzhy	Kanjikuzhy	48	190/5	Rock
10	Kanjikuzhy	Kanjikuzhy	48	278/1	Rock
11	Kanjikuzhy	Kanjikuzhy	48	283/4	Rock
12	Kanjikuzhy	Kanjikuzhy	48	381	Rock
13	Kanjikuzhy	Kanjikuzhy	48	388/2	Rock
14	Kanjikuzhy	Kanjikuzhy	48	390	Rock
15	Kanjikuzhy	Kanjikuzhy	48	408	Rock
16	Kanjikuzhy	Kanjikuzhy	48	409	Rock
17	Kanjikuzhy	Kanjikuzhy	48	410	Rock
18	Kanjikuzhy	Kanjikuzhy	48	414	Rock
19	Kanjikuzhy	Kanjikuzhy	48	425	Rock



District : Idukki

Taluk : Thodupuzha (Idukki)

List of ESA Lands in Village Kanjikuzhy Panchayat Kanjikuzhy

<i>Sl No.</i>	<i>Name of Panchayat</i>	<i>Name of Village</i>	<i>Block No.</i>	<i>Survey NO. & subdivision</i>	<i>Remarks</i>
20	Kanjikuzhy	Kanjikuzhy	48	427/2	Rock
21	Kanjikuzhy	Kanjikuzhy	48	433/4	Rock
22	Kanjikuzhy	Kanjikuzhy	48	436/6	Rock
23	Kanjikuzhy	Kanjikuzhy	48	443/1	Rock



District : Idukki

Taluk : Thodupuzha (Idukki)

List of ESA Lands in Village Kanjikuzhy Panchayat Kanjikuzhy

<i>Sl No.</i>	<i>Name of Panchayat</i>	<i>Name of Village</i>	<i>Block No.</i>	<i>Survey NO. & subdivision</i>	<i>Remarks</i>
1	Kanjikuzhy	Kanjikuzhy	46	505 pt	ESA
2	Kanjikuzhy	Kanjikuzhy	47	2 pt	ESA
3	Kanjikuzhy	Kanjikuzhy	48	478 pt	ESA



District : Idukki


Taluk : Thodupuzha (Idukki)

List of ESA Lands in Village Kanjikuzhy Panchayat Kanjikuzhy

Sl No.	Name of Panchayat	Name of Village	Block No.	Survery NO. & subdivision	Remarks
1	Kanjikuzhy	Kanjikuzhy	46	505 pt	ESA
2	Kanjikuzhy	Kanjikuzhy	47	2 pt	ESA
3	Kanjikuzhy	Kanjikuzhy	48	478 pt	ESA
4	Kanjikuzhy	Kanjikuzhy	47	1	River (Periyar)
5	Kanjikuzhy	Kanjikuzhy	48	440	River (Periyar)

VI

Page I



District :

Taluk :

List of ESA Lands in Village..... Panchayath.....

Sl.No.	Name of Panchayath	Name of Village	Block No.	Survey NO. & Subdivision No.	Remarks
					It is a 14 sheet Coloursing sketch. prepared (Sy/SD pt) as per Panchayathi Committee Submitted vi 1 page prepared (Sy/SD pt) as per website Cudretted map

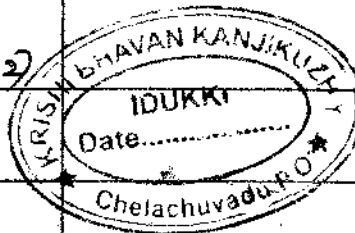
1)

A.M. Soman, Range Forest Officer

Nemamanga Com

[Signature]
24/7/15

2)




C.M. Shylu, Agricultural Officer
K.A. Kanyal Kuzhy.

[Signature]
AGRICULTURAL OFFICER
KRISHI BHAVAN
KANJIKUZHY
CHELACHUVADU.P.O - IDUKK

3)

ANISHA . S.V.O
village officer (in ch)
Kanjikuzhy



[Signature]
24/7/15

4)

R. Chaitanyan,
Taluk Surveyor
Idukki

[Signature]

5)

Sunil Madhavan . P
Deputy Range Forest Officer
Velore Forest Station
Thodupuzha Range.

[Signature]
24/7/15

Deputy Range Forest Officer
Velore Forest Station

6)



E.M. Thomas
[Signature]

E.M. THOMAS
Secretary

Idukki-Kanjikuzhy Gramapanchayat
Ph: 0486-239210, 9496045069

7)

Saju . T . S
Range Forest Officer
Kaliyar

[Signature]
SAJU . T . S
RANGE FOREST OFFICER
KALIYAR

8) P. D. Soman.

[Signature]
PRESIDENT
IDUKKI - KANJIKUZHY
PANCHAYAT

9) R. AJITH KUMAR
Deputy Range Forest Officer
Vezhalhira Forest Station

[Signature]
By. Range Forest
Forest Station
Vezhalhira

DISTRICT - IDUKKI

TALUK - THODUPUZHA

List of ESA Lands in Village - Udumbannoor, Panchayath - Udumbannoor

Sl.No.	Name of Panchayath	Name of Village	Block No.	Survey No. & Subdivision No.	Remarks
1	Udumbannoor	Udumbannoor	39	I Part	Reserve Forest (Minor Circuit)
2	"	"	41	1	Thodu
3	"	"	"	2	"
4	"	"	"	8	"
5	"	"	"	9/4	"
6	"	"	"	13/2	"
7	"	"	"	20/1	"
8	"	"	"	20/2	"
9	"	"	"	20/3	"
10	"	"	"	21/1	"
11	"	"	"	21/4	"
12	"	"	"	22/1	"
13	"	"	"	26	"
14	"	"	"	44	"
15	"	"	"	46	"
16	"	"	"	47	"
17	"	"	"	54	"
18	"	"	"	55	"
19	"	"	"	66/5	"
20	"	"	"	66/6	"
21	"	"	"	66/7	"
22	"	"	"	65/1	"
23	"	"	"	64/1	"
24	"	"	"	64/3	"

DISTRICT - IDUKKI

TALUK - THODUPUZHA

List of ESA Lands in Village - Udumbannoor, Panchayath - Udumbannoor

Sl.No.	Name of Panchayath	Name of Village	Block No.	Survey No. & Subdivision No.	Remarks
25	Udumbannoor	Udumbannoor	41	64/16	Thodu
26	"	"	"	64/17	"
27	"	"	"	238/2	"
28	"	"	"	241/2	"
29	"	"	"	244/4	"
30	"	"	"	309/9	"
31	"	"	"	309/20	"
32	"	"	"	299/1	"
33	"	"	"	299/8	"
34	"	"	"	300/1	"
35	"	"	"	300/4	"
36	"	"	"	301/7	"
37	"	"	"	301/8	"
38	"	"	"	302/4	"
39	"	"	"	297/7	"
40	"	"	"	296/1	"
41	"	"	"	296/3	"
42	"	"	"	323/1	"
43	"	"	"	323/2	"
44	"	"	"	325	"
45	"	"	"	333/1 Part	Road
46	"	"	"	332/1	Thodu
47	"	"	"	340/1	"
48	"	"	"	340/5	"

DISTRICT - IDUKKI

TALUK - THODUPUZHA

List of FSA Lands in Village - Udumbannoor, Panchayath - Udumbannoor

Sl.No.	Name of Panchayath	Name of Village	Block No.	Survey No. & Subdivision No.	Remarks
49	Udumbannoor	Udumbannoor	41	338/1	Thodu
50	"	"	"	338/5	"
51	"	"	"	355/6	"
52	"	"	"	355/7	"
53	"	"	"	356/1	"
54	"	"	"	356/2	"
55	"	"	"	356/3	"
56	"	"	"	356/5	"
57	"	"	"	357/1	"
58	"	"	"	357/3 Part	"
59	"	"	"	358/4	"
60	"	"	"	367/6 Part	"
61	"	"	"	367/8	"
62	"	"	"	375/9 Part	"
63	"	"	"	375/6	"
64	"	"	"	376/9	"
65	"	"	"	373/6	"
66	"	"	"	535/1 Part	Road
67	"	"	"	535/4 Part	Thodu
68	"	"	"	540/1	"
69	"	"	"	500/1	"
70	"	"	"	500/3 Part	"
71	"	"	"	500/4 Part	"
72	"	"	"	501/1 Part	"

DISTRICT - IDUKKI

TALUK - THODUPUZHA

List of ESA Lands in Village - Udumbannoor, Panchayath - Udumbannoor

Sl.No.	Name of Panchayath	Name of Village	Block No.	Survey No. & Subdivision No.	Remarks
73	Udumbannoor	Udumbannoor	41	501/2 Part	Thodu
74	"	"	"	501/3 Part	"
75	"	"	"	507/2 Part	"
76	"	"	"	507/3 Part	"
77	"	"	"	507/4 Part	Road
78	"	"	"	510/2 Part	Thodu
79	"	"	"	510/3 Part	"
80	"	"	"	510/4 Part	"
81	"	"	"	510/5 Part	"
82	"	"	"	106/1 Part	Pond
83	"	"	"	106/6 Part	"
84	"	"	"	200/4	"
85	"	"	"	397/2	"
86	"	"	"	486/2	Rock
87	"	"	"	491/1	"
88	"	"	"	603/5	"
89	"	"	42	125	Thodu
90	"	"	"	141	"
91	"	"	"	140	"
92	"	"	"	139	"
93	"	"	"	136	"
94	"	"	"	210	"
95	"	"	"	218/10	"
96	"	"	"	217/1	"

DISTRICT - IDUKKI

TALUK - THODUPUZHA

List of ESA Lands in Village - Udumbannoor, Panchayath - Udumbannoor

Sl.No.	Name of Panchayath	Name of Village	Block No.	Survey No. & Subdivision No.	Remarks
97	Udumbannoor	Udumbannoor	42	216/1	Thodu
98	"	"	"	216/8 Part	Road
99	"	"	"	417	Thodu
100	"	"	"	415	"
101	"	"	"	414	"
102	"	"	"	413	"
103	"	"	"	427/4	"
104	"	"	"	428/3	"
105	"	"	"	429/2	"
106	"	"	"	496/2	"
107	"	"	"	410	"
108	"	"	"	406	"
109	"	"	"	405	"
110	"	"	"	404	"
111	"	"	"	399	"
112	"	"	"	519/1	Rock
113	"	"	"	520/1	"
114	"	"	"	527	"
115	"	"	"	653/1 Part	"
116	"	"	"	220 Part	Road
117	"	"	"	221	"
118	"	"	"	222	"
119	"	"	"	223	"
120	"	"	"	224	"

DISTRICT - IDUKKI

TALUK - THODUPUZHA

List of ESA Lands in Village - Udumbannoor, Panchayath - Udumbannoor

Sl.No.	Name of Panchayath	Name of Village	Block No.	Survey No. & Subdivision No.	Remarks
121	Udumbannoor	Udumbannoor	42	225	Road
122	"	"	"	226	"
123	"	"	"	411/1	"

[Signature] 24/7/15
 Deputy Range Forest Officer
 Veloor Forest Station

[Signature]
 AGRICULTURAL OFFICER
 Krishi Bhavan
 Udumbannoor

[Signature]
 District Surveyor
 Thodupuzha

[Signature]
 P.K. OMANAKUTIAN
 Secretary
 Udumbannoor Grama Panchayat
 Ph: 94962-272041, Mob: 9496045057



[Signature]
 24-7-15
 District Surveyor
 Thodupuzha

[Signature] 24/7/15
 P. P. MOOSA, FGS
 Taluk Surveyor
 Thodupuzha



District : Iduleki
 Taluk : Iduleki, Thodupuzha

List of Lands in Village... *Iduleki* Panchayath... *Arakulam*

Sl.No.	Name of Village	Block No.	Survey NO. & Subdivision No.	Remarks
1	<i>Arakulam</i>	<i>Iduleki</i>	<i>774/1P1</i>	<i>only R.F</i>
2	<i>Arakulam</i>	<i>Iduleki</i>	<i>16/1PT</i>	<i>only</i>
<p><i>Bridget Cyria Arakulam. P. President</i></p> <p><i>Deby Kumar, C. 2529 VO (Arakulam)</i></p> <p><i>N.S. Rajendran. arakulam</i></p> <p><i>K.A. Mubarek. arakulam</i></p> <p><i>Asst. Mariyamma. Arakulam</i></p> <p><i>Saji Thomas. Arakulam</i></p> <p><i>Suni Mathew. Range officer. Veloor Forest Station Thodupuzha Range.</i></p>				

President
 Arakulam Grama Panchayat

[Signature]
 24/7/15

[Signature]
 24.7.15

[Signature]

SAJI THOMAS
 SECRETARY
 Arakulam Grama Panchayat
 Mooramattom PO, Idukki (Dist) Pin-685 589
 Tel: 04862 252030 Mob:9496045073

Duty Range Forest Officer
 Veloor Forest Station

DISTRICT: IDUKKI - TALUK: IDUKKI

List of ESA Lands in Idukki Village – Vazhathope Grama Panchayath

Sl No	Name of Panchayath	Name of Village	Block No	Survey No & Sub Division No	Remarks
1	Vazhathope	Idukki		161/1 Part	A Maniyarankudi, Perumkala, Peppara, Mukkannankudi, Meenmutti, Painavu included forest area
2	Vazhathope	Idukki		161/1 Part	B Palkulamedu, (Kokkarakkulam, Maniparakanam)
3	Vazhathope	Idukki		161/1 Part	C Mullakkanam
4	Vazhathope	Idukki		161/1 Part	D Karimbankanam (Forest)

1. Dely Kumar - c Village Officer Idukki

2. N.K. Jayakumar, Surveyor Idukki.

3. R. AJITH KUMAR
Deputy Range Forest Officer
Vazhathope Forest Station

4. A.P. Galim, Secretary Vazhathope
Grama Panchayath.

5. Shijo Jose Thadathil

SHIJO THADATHIL
President

6.

SALIN P.R.

Vazhathope Grama Panchayath

Dy. Range Forest Officer
Forest Station
Vazhathope

SECRETARY
Vazhathope Grama Panchayat
Thadivarambattu P.O.



District : Idukki
Taluk : Thodupuzha

List of Villages... Village... Arakulamanchayath, Velliyamattom

Sl.No.	Name of Village	Block No.	Survey NO. & Subdivision No.	Remarks
1.	Velliyamattom	Arakulam		ESA Nil
1	[Handwritten Malayalam]			
2.	[Handwritten Malayalam]			[Handwritten]
3.	SICI ANTONY	Agri officer K B Velliamattom		[Signature]
4.	N.B. Sanyal	By Range Officer Thodupuzha.		[Signature]
5.	[Handwritten Malayalam]			[Signature]
6.	[Handwritten Malayalam]			[Signature]
7.	[Handwritten Malayalam]			[Signature]
8.	[Handwritten Malayalam]			[Signature]

M.S. SURESH
Secretary
Velliyamattom Grama Panchayat
Pannimattom P.O.
Idukki Dist. PIN - 685 588
Ph: 04862 25226, Mob: 9496045063

[Signature]
SECRETARY
ARAKULAM
[Signature]
SANTHOMAS
SECRETARY

Arakulam Grama Panchayat
Pannimattom PO, Idukki(Dt) Pin-685
Tel: 04862 252030 Mob: 9496045

President
Arakulam Grama Panchayat



District: Idukki
 Taluk: Thodupuzha
 Panchayath: Arakkulam
 Village: Arakkulam

Sl. No.	Name of Village	Block No.	Survey NO. & Subdivision No.	Remarks
1	Arakkulam	24	626/3,4,7	Teak Plantation Forest
2	"	"	"	"
3	"	"	629	Teak plantation Forest
4	Velliyamattom	Arakkulam	630/1,2	Teak Plantation Forest
			Nil	ESA NIL

- I
1. മലയൻമാർ - 2 ശതമാനം (2) മീറ്റർ, അനേകം
 2. മലയൻ - (2) ശതമാനം (2) മീറ്റർ, അനേകം
 3. മീലേജൻ മീൻ, അനേകം
 4. മൂലി മീൻ, അനേകം
 5. നെറമ്പ്, നെറമ്പ്/മുൻപ്രദി നെറമ്പ്
 6. മുൻപ്രദി

1	അനേകം മലയൻമാർ	അനേകം	അനേകം	President
2	മീലേജൻ മീൻ	അനേകം	അനേകം	rakkulam Grama Panchayat
3	മൂലി മീൻ	അനേകം	അനേകം	SAINT THOMAS SECRETARY
4	നെറമ്പ്	അനേകം	അനേകം	Arakkulam Grama Panchayat
5	മുൻപ്രദി	അനേകം	അനേകം	PA
6	മുൻപ്രദി	അനേകം	അനേകം	PA
7	മുൻപ്രദി	അനേകം	അനേകം	PA



District : Idukki
Taluk : Thodupuzha


List of Villages in Village Arakkulam Panchayath Arakkulam.....

Sl.No.	Panchayath	Name of Village	Block No.	Survey NO. & Subdivision No.	Remarks
	Arakkulam	Arakkulam	23	203	Still men settlement (S.T) (R.F)
1.		മുഖ്യമന്ത്രി - ന. ശങ്കരൻ പ്രസിഡന്റ്, അറക്കുളം			
		മുഖ്യമന്ത്രി - (2) ന. ശങ്കരൻ പ്രസിഡന്റ്, അറക്കുളം			
		(3) വിജയലക്ഷ്മി, അറക്കുളം			
		(4) ജി. ശങ്കരൻ, അറക്കുളം			
		(5) ഭരണമന്ത്രി നമ്പ്യാർ/നമ്പ്യാർ ഭരണമന്ത്രി			
		(6) മുഖ്യമന്ത്രി			
1.		അറക്കുളം മുഖ്യമന്ത്രി പ്രസിഡന്റ്		Bridget Cerone	President
2.		മുഖ്യമന്ത്രി അറക്കുളം മുഖ്യമന്ത്രി		SAJI THOMAS	Secretary
3.		വിജയലക്ഷ്മി, അറക്കുളം		വിജയലക്ഷ്മി	
4.		മുഖ്യമന്ത്രി അറക്കുളം		മുഖ്യമന്ത്രി	
5.		മുഖ്യമന്ത്രി അറക്കുളം		N.B. Nambiar	
6.		മുഖ്യമന്ത്രി അറക്കുളം			

Arakkulam Grama Panchayat
President
SAJI THOMAS
Secretary
Arakkulam Grama Panchayat
Arakkulam P.O. - 685 587
KRISHI BHAVAN
PA

List of ESA Lands Village - Chinnakanal, Panchayath - Chinnakanal (Udumbanchola Taluk, Idukki District)


Sl No.	Name of Panchayath	Name of Village	Block No.	Survey No. & Subdivision No.	Remarks
1	Chinnakanal	Chinnakanal	5	97 Part	Rock
2	Chinnakanal	Chinnakanal	5	33 Part	Rock
3	Chinnakanal	Chinnakanal	5	57/2 Part	Rock
4	Chinnakanal	Chinnakanal	5	53/2 Part	Rock
5	Chinnakanal	Chinnakanal	5	186 Part	Rock
6	Chinnakanal	Chinnakanal	5	157/5	Rock
7	Chinnakanal	Chinnakanal	5	154 Part	Rock
8	Chinnakanal	Chinnakanal	5	165/1	Rock
9	Chinnakanal	Chinnakanal	5	110/1	Rock
10	Chinnakanal	Chinnakanal	5	191	River
11	Chinnakanal	Chinnakanal	5	70 Part	River
12	Chinnakanal	Chinnakanal	5	192	River
13	Chinnakanal	Chinnakanal	5	135	River
14	Chinnakanal	Chinnakanal	5	136	River
15	Chinnakanal	Chinnakanal	5	137	River
16	Chinnakanal	Chinnakanal	5	140	River
17	Chinnakanal	Chinnakanal	5	141	River
18	Chinnakanal	Chinnakanal	5	142	River
19	Chinnakanal	Chinnakanal	5	143	River
20	Chinnakanal	Chinnakanal	5	121/6	River



K.J. MANOJ BABU

Secretary

Chinnakanal Grama Panchayat
Ph: 04868-249343, Mob: 9496045032




Ajayaghoth N.K.
Range Forest Officer
Devikulam
Munnar Division

Boney Sebastian
Boney Sebastian

TALUK SURVEYOR
UDUMBANCHOLA

B. Suresh

Agri Cultural Officer
Bhishi Bhawan, Chinnakanal
Chinnakanal-685 018, Idukki



A.N. MANI
President
Chinnakanal Grama Pancha
Ph: 9496045032

List of ESA Lands Village - Chinnakanal, Panchayath - Chinnakanal (Udumbanchola Taluk, Idudki District)




Sl No.	Name of Panchayath	Name of Village	Block No.	Survey No. & Subdivision No.	Remarks
1	Chinnakanal	Chinnakanal	6	1	Forest & Rock
2	Chinnakanal	Chinnakanal	6	8	Rock
3	Chinnakanal	Chinnakanal	6	17	Forest
4	Chinnakanal	Chinnakanal	6	18	Forest
5	Chinnakanal	Chinnakanal	6	19	Forest
6	Chinnakanal	Chinnakanal	6	12	Forest
7	Chinnakanal	Chinnakanal	6	60 Part	Forest
8	Chinnakanal	Chinnakanal	6	52 Part	Rock
9	Chinnakanal	Chinnakanal	6	62 Part	Rock
10	Chinnakanal	Chinnakanal	6	10 Part	Rock
11	Chinnakanal	Chinnakanal	6	13/8	Rock
12	Chinnakanal	Chinnakanal	6	63 Part	Rock
13	Chinnakanal	Chinnakanal	6	45	Rock
14	Chinnakanal	Chinnakanal	6		Rock

K.J. MANOU BABU

Secretary

Chinnakanal Grama Panchayat
Ph: 04868-249343, Mob: 9496045032

Range Forest Officer
Devikulam
Munnar Division



[Signature]
Bany Sebastian

TALUK SURVEYOR
UDUMBANCHOLA

[Signature]

Agricultural Officer II

Arshi Bhavan, Chinnakkanal
Chinnakkanal- 685 618, Idudki



VILLAGE OFFICER
CHINNAKANAL



[Signature]
A.N. MANI

President
Chinnakanal Grama Panchayat
Ph: 9496045032

List of ESA Lands Village - Chinnakanal, Panchayath - Chinnakanal(Udumbanchola Taluk, Idukki District)

Sl No.	Name of Panchayath	Name of Village	Block No.	Survey No. & Subdivision No.	Remarks
1	Chinnakanal	Chinnakanal	7	54	Hills
2	Chinnakanal	Chinnakanal	7	77 Part	Rock
3	Chinnakanal	Chinnakanal	7	117/3 Part	Rock
4	Chinnakanal	Chinnakanal	7	126/9	Rock
5	Chinnakanal	Chinnakanal	7	43/1	River
6	Chinnakanal	Chinnakanal	7	34	Rock



K.J. MANOU BABU

Secretary

Chinnakanal Grama Panchayat
 968-249343, Mob: 9496045033

Ajayagosh N.K.
 Range Forest Officer
 Devikulam
 Munnar Division



[Signature]

[Signature]
Benny Sebastian

TAALUK SURVEYOR
 UDUMBANCHOLA



[Signature]

Prishi Bhavan, Chinnakanal
 Chinnakanal - 685 618, Kerala.


VILLAGE OFFICER
 CHINNAKANAL



[Signature]
A.N. MANI
 President
 Chinnakanal Grama Panchayat
 Ph: 9496045032

List of ESA Lands Village - Chinnakanal, Panchayath - Chinnakanal(Udumbanchola Taluk, Idukki District)

Sl No.	Name of Panchayath	Name of Village	Block No.	Survey No. & Subdivision No.	Remarks
1	Chinnakanal	Chinnakanal	8	17	Dam
2	Chinnakanal	Chinnakanal	8	186 Part	Rock
3	Chinnakanal	Chinnakanal	8	184 Part	Rock
4	Chinnakanal	Chinnakanal	8	140/2 Part	Rock
5	Chinnakanal	Chinnakanal	8	2/1	Rock
6	Chinnakanal	Chinnakanal	8	156/5	River
7	Chinnakanal	Chinnakanal	8	157/1,2,3	River
8	Chinnakanal	Chinnakanal	8	148	River
9	Chinnakanal	Chinnakanal	8	147	River
10	Chinnakanal	Chinnakanal	8	146	River
11	Chinnakanal	Chinnakanal	8	145	River
12	Chinnakanal	Chinnakanal	8	144	River
13	Chinnakanal	Chinnakanal	8	143	River
14	Chinnakanal	Chinnakanal	8	142	River
15	Chinnakanal	Chinnakanal	8	109/3	River
16	Chinnakanal	Chinnakanal	8	111	River
17	Chinnakanal	Chinnakanal	8	112/2	River
18	Chinnakanal	Chinnakanal	8	105 Part	River



K.J. MANOU BABU

Secretary

Chinnakanal Grama Panchayat
 No: 04868-248343, Mob: 9496045032

Forest Officer
 Forest Division
 Devikulam

Forest Officer


Forest Division



[Signature]
Praveen S. S.
 Forest Officer

[Signature]
Praveen S. S.
 Agricultural Officer II/c
 Chinnakanal-685 018, Idukki

TALEUK SURVEYOR
 UDUMBANCHOLA



President
 Chinnakanal Grama Panchayat
 Ph: 9496045032

[Signature]
Mani

DISTRICT: IDUKKI

TALUK:UDUMBANCHOLA

LIST OF ESA LANDS IN VILLAGE: BISON VALLEY PANCHAYATH: BISON VALLEY

S.No	Name of Panchayath	Name of Village	Block No.	Survey No. & Subdivision No.	Remarks
1	Bison Valley	Bison Valley	1	15/2	Rock
2	Bison Valley	Bison Valley	1	19/3	Rock
3	Bison Valley	Bison Valley	1	93/7	Rock
4	Bison Valley	Bison Valley	1	94/4	Rock
5	Bison Valley	Bison Valley	1	97/6	Rock
6	Bison Valley	Bison Valley	1	98/9	Rock
7	Bison Valley	Bison Valley	1	99 part	Rock
8	Bison Valley	Bison Valley	1	95/11	Rock
9	Bison Valley	Bison Valley	1	95/6	Rock
10	Bison Valley	Bison Valley	1	95/8	Rock
11	Bison Valley	Bison Valley	1	96/4	Rock
12	Bison Valley	Bison Valley	1	100/3	Rock
13	Bison Valley	Bison Valley	1	104/1	Rock
14	Bison Valley	Bison Valley	1	104/3	Rock
15	Bison Valley	Bison Valley	1	105/6	Rock
16	Bison Valley	Bison Valley	1	106/1	Rock
17	Bison Valley	Bison Valley	1	179/8	Rock
18	Bison Valley	Bison Valley	1	184/3	Rock
19	Bison Valley	Bison Valley	1	208	Rock
20	Bison Valley	Bison Valley	1	212 part	Rock
21	Bison Valley	Bison Valley	1	229 part	Rock
22	Bison Valley	Bison Valley	1	238/7	Rock
23	Bison Valley	Bison Valley	1	32	
24	Bison Valley	Bison Valley	1	53	
25	Bison Valley	Bison Valley	1	55 part	
26	Bison Valley	Bison Valley	1	64	
27	Bison Valley	Bison Valley	1	65 part	
28	Bison Valley	Bison Valley	1	79	
29	Bison Valley	Bison Valley	1	82	
30	Bison Valley	Bison Valley	1	83	
31	Bison Valley	Bison Valley	1	85 part	
32	Bison Valley	Bison Valley	1	129	
33	Bison Valley	Bison Valley	1	130	
34	Bison Valley	Bison Valley	1	131	
35	Bison Valley	Bison Valley	1	144	
36	Bison Valley	Bison Valley	1	146/9	
37	Bison Valley	Bison Valley	1	148 part	
38	Bison Valley	Bison Valley	1	149 part	
39	Bison Valley	Bison Valley	1	150/10	
40	Bison Valley	Bison Valley	1	153/5	
41	Bison Valley	Bison Valley	1	158	
42	Bison Valley	Bison Valley	1	161 part	
43	Bison Valley	Bison Valley	1	162/8	
44	Bison Valley	Bison Valley	1	165/1	
45	Bison Valley	Bison Valley	1	167/6	

DISTRICT: IDUKKI

TALUK: UDUMBANCHOLA

LIST OF ESA LANDS IN VILLAGE: BISON VALLEY PANCHAYATH: BISON VALLEY

S.No	Name of Panchayath	Name of Village	Block No.	Survey No. & Subdivision No.	Remarks
46	Bison Valley	Bison Valley	1	168/8	
47	Bison Valley	Bison Valley	1	176 part	
48	Bison Valley	Bison Valley	1	196/1	

1. S. Peerbasha ;



S. PEERBASHA
President

2. T.S. Jose

Mosally Grama Panchayat

SECRETARY
BISON VALLEY GRAMA PANCHAYATH

3. A. Rajendran


VILLAGE OFFICER
BISON VALLEY


4. Vinod Sharma


Surveyor

5. Sheen Johns


AGRICULTURAL OFFICER
KRISHI BHAVAN
BISON VALLEY
POTTANKAD P.O.

6. Ajaya Ghosh. N. K


Ajayaghosh N. K.
Range Forest Officer
Devikulam
Munnar Division

DISTRICT: IDUKKI


TALUK:UDUMBANCHOLA

**LIST OF ESA LANDS IN VILLAGES: BISON VALLEY & RAJAKKADU
PANCHAYATH: BISON VALLEY**

S.No	Name of Panchayath	Name of Village	Block No.	Survey No. & Subdivision No.	Remarks
1	Bison Valley	Bison Valley	2	124/6	Rock
2	Bison Valley	Bison Valley	2	184 part	Rock
3	Bison Valley	Bison Valley	2	185 part	Rock
4	Bison Valley	Bison Valley	2	190	Rock
5	Bison Valley	Bison Valley	2	193 part	Rock
6	Bison Valley	Bison Valley	2	195/1	Rock
7	Bison Valley	Bison Valley	2	197/2	Rock
8	Bison Valley	Bison Valley	2	198/4	Rock
9	Bison Valley	Bison Valley	2	316	Rock
10	Bison Valley	Bison Valley	2	321 part	Rock
11	Bison Valley	Bison Valley	2	1	
12	Bison Valley	Bison Valley	2	41	
13	Bison Valley	Bison Valley	2	42	
14	Bison Valley	Bison Valley	2	43	
15	Bison Valley	Bison Valley	2	44	
16	Bison Valley	Bison Valley	2	75/12	
17	Bison Valley	Bison Valley	2	78/7	
18	Bison Valley	Bison Valley	2	80/11	
19	Bison Valley	Bison Valley	2	94	
20	Bison Valley	Bison Valley	2	98/8	
21	Bison Valley	Bison Valley	2	99/8	
22	Bison Valley	Bison Valley	2	100/8	
23	Bison Valley	Bison Valley	2	111	
24	Bison Valley	Bison Valley	2	126	
25	Bison Valley	Bison Valley	2	127	
26	Bison Valley	Bison Valley	2	130	
27	Bison Valley	Bison Valley	2	131	
28	Bison Valley	Bison Valley	2	134	
29	Bison Valley	Bison Valley	2	137	
30	Bison Valley	Bison Valley	2	155 Part	
31	Bison Valley	Bison Valley	2	159	
32	Bison Valley	Bison Valley	2	161	
33	Bison Valley	Bison Valley	2	162	
34	Bison Valley	Bison Valley	2	185 part	
35	Bison Valley	Bison Valley	2	186 part	
36	Bison Valley	Bison Valley	2	187 part	
37	Bison Valley	Bison Valley	2	194 part	
38	Bison Valley	Bison Valley	2	195 part	
39	Bison Valley	Bison Valley	2	199 part	
40	Bison Valley	Bison Valley	2	200 part	
41	Bison Valley	Bison Valley	2	203 part	
42	Bison Valley	Bison Valley	2	204 part	
43	Bison Valley	Bison Valley	2	215 part	
44	Bison Valley	Bison Valley	2	216 part	
45	Bison Valley	Bison Valley	2	225	

DISTRICT: IDUKKI			TALUK:UDUMBANCHOLA		
LIST OF ESA LANDS IN VILLAGES: BISON VALLEY & RAJAKKADU					
PANCHAYATH: BISON VALLEY					
S.No	Name of Panchayath	Name of Village	Block No.	Survey No. & Subdivision No.	Remarks
46	Bison Valley	Bison Valley	2	310 part	
47	Bison Valley	Bison Valley	2	311 part	
48	Bison Valley	Bison Valley	2	312 part	
49	Bison Valley	Bison Valley	2	313 part	
50	Bison Valley	Bison Valley	2	314 part	
51	Bison Valley	Bison Valley	2	315 part	
52	Bison Valley	Bison Valley	2	327 part	
53	Bison Valley	Bison Valley	2	329 part	
54	Bison Valley	Bison Valley	2	330 part	
55	Bison Valley	Bison Valley	2	331 part	

1. S. Peerbasha


S. PEEBASHA
 President
 Bison Valley Grama Panchayat

2. T. S. Jose


SECRETARY
BISONVALLEY GRAMA PANCHAYAT

3. A. Rajendran


VILLAGE OFFICER
BISONVALLEY


4. Vinod Sharma


 (S.S.)
 Surveyor.

5. Sheen Johns


AGRICULTURAL OFFICER
KRISHI BHAVAN
BISONVALLEY
POTTANKAD P.O

6. Ajaya Ghosh. N. K.


Ajayaghosh N.K.
Range Forest Officer
Devikulam
Munnar Division

7. P. SANIL KUMAR.


VILLAGE OFFICER
RAJAKAD


DISTRICT: IDUKKI

TALUK:UDUMBANCHOLA

LIST OF ESA LANDS IN VILLAGE: BISON VALLEY PANCHAYATH: BISON VALLEY

S.No	Name of Panchayath	Name of Village	Block No.	Survey No. & Subdivision No.	Remarks
1	Bison Valley	Bison Valley	3	29	Rock
2	Bison Valley	Bison Valley	3	43 part	Rock
3	Bison Valley	Bison Valley	3	113/7	Rock
4	Bison Valley	Bison Valley	3	127 part	Rock
5	Bison Valley	Bison Valley	3	128 part	Rock
6	Bison Valley	Bison Valley	3	129 part	Rock
7	Bison Valley	Bison Valley	3	150	Rock
8	Bison Valley	Bison Valley	3	1 part	
9	Bison Valley	Bison Valley	3	103	
10	Bison Valley	Bison Valley	3	105	
11	Bison Valley	Bison Valley	3	108	
12	Bison Valley	Bison Valley	3	95 part	

1. S. Peerbasha


S. PEERBASHA
 P.T. SUDHAN

Munnar Valley Grama Panchayat


2. T. S. Jose

 SECRETARY
 MUNNAR VALLEY GRAMA PANCHAYAT
 

3. A. Rajendran


 VILLAGE OFFICER
 BISONVALLEY


4. V. J. Sharma


 SURVEYOR

5. Sheen Johns


 AGRICULTURAL OFFICER
 KRISHI BHAVAN
 BISONVALLEY
 POTTANKAD P.O

6. Ajaya Ghosh . N. K


 Ajayaghosh N.K.
 Range Forest Officer
 Devikulam
 Munnar Division

DISTRICT: IDUKKI			TALUK: UDUMBANCHOLA		
LIST OF ESA LANDS IN VILLAGE: BISON VALLEY PANCHAYATH: BISON VALLEY					
S.No.	Name of Panchayath	Name of Village	Block No.	Survey No. & Subdivision No.	Remarks
1	Bison Valley	Bison Valley	4	35 part	Rock
2	Bison Valley	Bison Valley	4	60 part	Rock
3	Bison Valley	Bison Valley	4	62 part	Rock
4	Bison Valley	Bison Valley	4	114 part	Rock

1. S. Peerbasha


S. PEERBASHA
 President
 BISONVALLEY Grama Panchayat

2. T. S. Jose

SECRETARY
 BISONVALLEY GRAMA PANCHAYAT

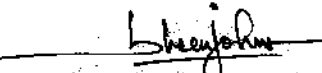
3. A. Rajendran


 VILLAGE OFFICER
 BISONVALLEY


4. Vinod Sharma


 (SAs)
 Surveyor

5. Sheen Johns


 AGRICULTURAL OFFICER
 KRISHI BHAVAN
 BISONVALLEY
 POTTANKAD P.O.

6. Ajaya Ghosh N.K.


 Ajayaghosh N.K.
 Range Forest Officer
 Devikulam
 Munnar Division

List of ESA Lands in Village Rajakumary Panchayat Rajakumary

Sl.No.	Name of Panchayat	Name of Village	Block No.	Survey No. & Subdivision No.	Remarks
1	Rajakumary	Rajakumary	9	127	Anayirangal Dam Reservoir
2	Rajakumary	Rajakumary	9	4 part	Rock
3	Rajakumary	Rajakumary	9	14/1 part	Rock
4	Rajakumary	Rajakumary	9	14/3 part	Rock
5	Rajakumary	Rajakumary	9	12/1 part	Rock
6	Rajakumary	Rajakumary	9	15/9 part	Rock
7	Rajakumary	Rajakumary	9	18/2 part	Rock
8	Rajakumary	Rajakumary	9	9 part	Rock
9	Rajakumary	Rajakumary	9	114/4 part	Rock
10	Rajakumary	Rajakumary	9	7 part	Rock
11	Rajakumary	Rajakumary	9	94 part	Rock
12	Rajakumary	Rajakumary	9	92 part	Rock
13	Rajakumary	Rajakumary	9	66/1 part	Rock
14	Rajakumary	Rajakumary	9	98/1 part	Rock
15	Rajakumary	Rajakumary	9	99/2 part	Rock
16	Rajakumary	Rajakumary	9	100/2 part	Rock
17	Rajakumary	Rajakumary	9	102/6 part	Rock
18	Rajakumary	Rajakumary	9	108/3 part	Rock
19	Rajakumary	Rajakumary	9	204/6 part	Rock
20	Rajakumary	Rajakumary	9	183 part	Rock
21	Rajakumary	Rajakumary	9	187/4 part	Rock
22	Rajakumary	Rajakumary	9	187/2 part	Rock
23	Rajakumary	Rajakumary	9	188/5	Rock
24	Rajakumary	Rajakumary	9	188/7	Rock
25	Rajakumary	Rajakumary	9	201/6	Rock
26	Rajakumary	Rajakumary	9	201/4	Rock
27	Rajakumary	Rajakumary	9	194 part	Rock
28	Rajakumary	Rajakumary	9	238/5 part	Rock
29	Rajakumary	Rajakumary	9	238/3 part	Rock
30	Rajakumary	Rajakumary	9	239/7 part	Rock
31	Rajakumary	Rajakumary	9	235/8 part	Rock
32	Rajakumary	Rajakumary	9	219/3 part	Rock
33	Rajakumary	Rajakumary	9	216/20 part	Rock
34	Rajakumary	Rajakumary	9	233/4 part	Rock
35	Rajakumary	Rajakumary	9	232/5 part	Rock
36	Rajakumary	Rajakumary	9	231/5 part	Rock
37	Rajakumary	Rajakumary	9	242/5 part	Rock
38	Rajakumary	Rajakumary	9	241/2 part	Rock
39	Rajakumary	Rajakumary	9	243/9 part	Rock
40	Rajakumary	Rajakumary	9	259/2 part	Rock
41	Rajakumary	Rajakumary	9	303/2 part	Rock
42	Rajakumary	Rajakumary	9	311/1 part	Rock
43	Rajakumary	Rajakumary	9	321/2 part	Rock
44	Rajakumary	Rajakumary	9	313/4 part	Thodu
45	Rajakumary	Rajakumary	9	333	Thodu

[Signature]
President

Rajakumary Grama Panchayat
Rajakumary (S) P.O. Idukki (Dt.)
Pin 685 519

[Signature]
Range Forest Officer
Devikulam
Munnar Division

[Signature]
Ayyappan N.K.
Range Forest Officer
Devikulam
Munnar Division

[Signature]
Municipal Officer
Mavan, Rajakumary
P.O Idukki Pin
685 519

[Signature]
Secretary
Rajakumary Grama Panchayat
Rajakumary (S) P.O. Idukki
Pin 685 519

[Signature]
Zakut Surveyor
Udumbanchola

		ESA			
46	Rajakumary	Rajakumary	9	332	Thodu
47	Rajakumary	Rajakumary	9	327	Thodu
48	Rajakumary	Rajakumary	9	319	Thodu
49	Rajakumary	Rajakumary	9	318	Thodu
50	Rajakumary	Rajakumary	9	317	Thodu
51	Rajakumary	Rajakumary	9	316/3	Thodu
52	Rajakumary	Rajakumary	9	308	Thodu
53	Rajakumary	Rajakumary	9	307	Thodu
54	Rajakumary	Rajakumary	9	306	Thodu
55	Rajakumary	Rajakumary	9	305	Thodu
56	Rajakumary	Rajakumary	9	299/4	Thodu
57	Rajakumary	Rajakumary	9	298/7	Thodu
58	Rajakumary	Rajakumary	9	288/7	Thodu
59	Rajakumary	Rajakumary	9	287	Thodu
60	Rajakumary	Rajakumary	9	289	Thodu
61	Rajakumary	Rajakumary	9	229/2	Thodu
62	Rajakumary	Rajakumary	9	228/1	Thodu
63	Rajakumary	Rajakumary	9	228/10	Thodu
64	Rajakumary	Rajakumary	9	227/1	Thodu
65	Rajakumary	Rajakumary	9	227/7	Thodu
66	Rajakumary	Rajakumary	9	226/7	Thodu
67	Rajakumary	Rajakumary	9	222/1	Thodu
68	Rajakumary	Rajakumary	9	216/8	Thodu
69	Rajakumary	Rajakumary	9	275/5	Thodu
70	Rajakumary	Rajakumary	9	275/9	Thodu
71	Rajakumary	Rajakumary	9	280/6	Thodu
72	Rajakumary	Rajakumary	9	281/5	Thodu
73	Rajakumary	Rajakumary	9	284/7	Thodu
74	Rajakumary	Rajakumary	9	284/1	Thodu
75	Rajakumary	Rajakumary	9	285/3	Thodu
76	Rajakumary	Rajakumary	9	285/8	Thodu
77	Rajakumary	Rajakumary	9	244/6	Thodu
78	Rajakumary	Rajakumary	9	246/1	Thodu
79	Rajakumary	Rajakumary	9	247/1	Thodu
80	Rajakumary	Rajakumary	9	248/1	Thodu
81	Rajakumary	Rajakumary	9	276/6	Thodu
82	Rajakumary	Rajakumary	9	273/3	Thodu
83	Rajakumary	Rajakumary	9	265/1	Thodu
84	Rajakumary	Rajakumary	9	266/9	Thodu
85	Rajakumary	Rajakumary	9	262/13	Thodu
86	Rajakumary	Rajakumary	9	352/8	Thodu
87	Rajakumary	Rajakumary	9	351/6	Thodu
88	Rajakumary	Rajakumary	9	357/2	Thodu
89	Rajakumary	Rajakumary	9	358/1	Thodu
90	Rajakumary	Rajakumary	9	359/5	Thodu
91	Rajakumary	Rajakumary	9	25/3	Thodu
92	Rajakumary	Rajakumary	9	24/12	Thodu
93	Rajakumary	Rajakumary	10	379/1 part	Rock
94	Rajakumary	Rajakumary	10	189/1 part	Rock
95	Rajakumary	Rajakumary	10	190/2 part	Rock
96	Rajakumary	Rajakumary	10	209/8 part	Rock
97	Rajakumary	Rajakumary	10	209/2 part	Rock
98	Rajakumary	Rajakumary	10	87/1	Thodu
99	Rajakumary	Rajakumary	10	88/1	Thodu

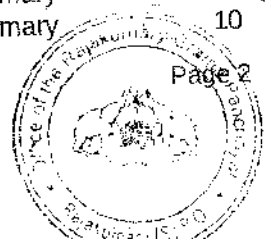
വെള്ളി അമ്പലം
 താലൂക്കിലെ

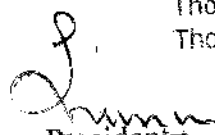
Deputy Forest Officer
 Devikulam
 Munnar Division

Cultural Officer
 Chavan, Rajakumar
 P.O. Idukki Pin -

Rajakumary
 Rajakumari Grama Panchayat
 Rajakumari (S) P.O. Idukki (Dt.) 685 619
 Ph: 04658 242 248

Inuk Surveyor
 Udumbanchola




President
 Rajakumary Grama Panchayat
 Rajakumary (S) P.O. Idukki (Dt.)
 Pin 685 619

ESA

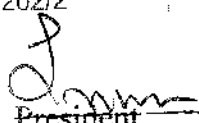
100	Rajakumary	Rajakumary	10	85/1	Thodu
101	Rajakumary	Rajakumary	10	89/1	Thodu
102	Rajakumary	Rajakumary	10	90/1	Thodu
103	Rajakumary	Rajakumary	10	91/1	Thodu
104	Rajakumary	Rajakumary	10	92/1	Thodu
105	Rajakumary	Rajakumary	10	93/1	Thodu
106	Rajakumary	Rajakumary	10	110/1	Thodu
107	Rajakumary	Rajakumary	10	111/1	Thodu
108	Rajakumary	Rajakumary	10	112	Thodu
109	Rajakumary	Rajakumary	10	113	Thodu
110	Rajakumary	Rajakumary	10	118	Thodu
111	Rajakumary	Rajakumary	10	119	Thodu
112	Rajakumary	Rajakumary	10	120	Thodu
113	Rajakumary	Rajakumary	10	121	Thodu
114	Rajakumary	Rajakumary	10	122	Thodu
115	Rajakumary	Rajakumary	10	136	Thodu
116	Rajakumary	Rajakumary	10	137	Thodu
117	Rajakumary	Rajakumary	10	138	Thodu
118	Rajakumary	Rajakumary	10	139	Thodu
119	Rajakumary	Rajakumary	10	140/5	Thodu
120	Rajakumary	Rajakumary	10	151/1	Thodu
121	Rajakumary	Rajakumary	10	152	Thodu
122	Rajakumary	Rajakumary	10	153	Thodu
123	Rajakumary	Rajakumary	10	154	Thodu
124	Rajakumary	Rajakumary	10	155/16	Thodu
125	Rajakumary	Rajakumary	10	155/12	Thodu
126	Rajakumary	Rajakumary	10	156	Thodu
127	Rajakumary	Rajakumary	10	157	Thodu
128	Rajakumary	Rajakumary	10	160	Thodu
129	Rajakumary	Rajakumary	10	161	Thodu
130	Rajakumary	Rajakumary	10	166	Thodu
131	Rajakumary	Rajakumary	10	167	Thodu
132	Rajakumary	Rajakumary	10	168	Thodu
133	Rajakumary	Rajakumary	10	382	Thodu
134	Rajakumary	Rajakumary	10	383	Thodu
135	Rajakumary	Rajakumary	10	408	Thodu
136	Rajakumary	Rajakumary	10	405	Thodu
137	Rajakumary	Rajakumary	10	403	Thodu
138	Rajakumary	Rajakumary	10	402	Thodu
139	Rajakumary	Rajakumary	10	401	Thodu
140	Rajakumary	Rajakumary	10	400	Thodu
141	Rajakumary	Rajakumary	10	397	Thodu
142	Rajakumary	Rajakumary	10	135/1	Thodu
143	Rajakumary	Rajakumary	10	124/1	Thodu
144	Rajakumary	Rajakumary	10	127/1	Thodu
145	Rajakumary	Rajakumary	10	131/1	Thodu
146	Rajakumary	Rajakumary	10	129/5	Thodu
147	Rajakumary	Rajakumary	10	130/5	Thodu
148	Rajakumary	Rajakumary	10	192/8	Thodu
149	Rajakumary	Rajakumary	10	193/4	Thodu
150	Rajakumary	Rajakumary	10	205/2	Thodu
151	Rajakumary	Rajakumary	10	203/3	Thodu
152	Rajakumary	Rajakumary	10	199/2	Thodu
153	Rajakumary	Rajakumary	10	202/2	Thodu

Range Forest Officer
 Devikulam
 Munmar Division

Cultural Officer
 Chavan, Rajakumary
 P.O Idukki Pir

Secretary
 Rajakumari Grama Panchayat
 Rajakumari(S) P.O. Idukki
 Pin 685 610

Tahuk Surveyor
 Udumbanchola


 President
 Rajakumary Grama Panchayat
 Rajakumary (S) P.O, Idukki (Dist)
 Pin 685 610

ESA

154	Rajakumary	Rajakumary	10	200/5	Thodu
155	Rajakumary	Rajakumary	10	368/5	Thodu
156	Rajakumary	Rajakumary	10	367/2	Thodu
157	Rajakumary	Rajakumary	10	362/3	Thodu
158	Rajakumary	Rajakumary	10	245/1	Thodu
159	Rajakumary	Rajakumary	10	265/2	Thodu
160	Rajakumary	Rajakumary	10	266/6	Thodu
161	Rajakumary	Rajakumary	10	151/1	Thodu
162	Rajakumary	Rajakumary	10	143/3	Thodu
163	Rajakumary	Rajakumary	10	148/3	Thodu
164	Rajakumary	Rajakumary	11	49/5 part	Rock
165	Rajakumary	Rajakumary	11	96/1 part	Rock
166	Rajakumary	Rajakumary	11	98/2 part	Rock
167	Rajakumary	Rajakumary	11	98/6 part	Rock
168	Rajakumary	Rajakumary	11	189/3 part	Rock
169	Rajakumary	Rajakumary	11	189/5 part	Rock
170	Rajakumary	Rajakumary	11	199/7 part	Rock
171	Rajakumary	Rajakumary	11	214/7 part	Rock
172	Rajakumary	Rajakumary	11	214/14 part	Rock
173	Rajakumary	Rajakumary	11	223/6 part	Rock
174	Rajakumary	Rajakumary	11	220/13 part	Rock
175	Rajakumary	Rajakumary	11	227/2 part	Rock
176	Rajakumary	Rajakumary	11	243/2 part	Rock
177	Rajakumary	Rajakumary	11	239/4 part	Rock
178	Rajakumary	Rajakumary	11	251/3 part	Rock
179	Rajakumary	Rajakumary	11	148/4 part	Rock
180	Rajakumary	Rajakumary	11	148/6 part	Rock
181	Rajakumary	Rajakumary	11	154/11 part	Rock
182	Rajakumary	Rajakumary	11	154/4 part	Rock
183	Rajakumary	Rajakumary	11	155/9 part	Rock
184	Rajakumary	Rajakumary	11	312/8 part	Rock
185	Rajakumary	Rajakumary	11	312/5 part	Rock
186	Rajakumary	Rajakumary	11	319/3 part	Rock
187	Rajakumary	Rajakumary	11	320/1 part	Rock
188	Rajakumary	Rajakumary	11	276/1 part	Rock
189	Rajakumary	Rajakumary	11	277/5 part	Rock
190	Rajakumary	Rajakumary	11	320 part	Rock
191	Rajakumary	Pooppara	11	344 part	Rock
192	Rajakumary	Pooppara	11	353 part	Rock
193	Rajakumary	Pooppara	11	332 part	Rock
194	Rajakumary	Pooppara	11	363 part	Rock
195	Rajakumary	Pooppara	11	366 part	Rock
196	Rajakumary	Pooppara	11	367 part	Rock
197	Rajakumary	Pooppara	11	369 part	Rock
198	Rajakumary	Pooppara	11	370 part	Rock
199	Rajakumary	Pooppara	11	382 part	Rock
200	Rajakumary	Pooppara	11	388 part	Rock
201	Rajakumary	Pooppara	11	389 part	Rock
202	Rajakumary	Pooppara	11	391 part	Rock
203	Rajakumary	Pooppara	11	394 part	Rock
204	Rajakumary	Pooppara	11	326 part	Rock
205	Rajakumary	Pooppara	11	330 part	Rock
206	Rajakumary	Pooppara	11	329 part	Rock
207	Rajakumary	Pooppara	11	332 part	Rock

Uthappa 11-11
(Signature)
 500

(Signature)
 VILLAGE OFFICER
 POOPPARA VILLAGE

(Signature)
 Range Forest Officer
 Devikulam
 618 013 007

(Signature)
 Range Forest Officer
 Devikulam
 Munnar Division

(Signature)
 Village Officer
 Thavan, Rajakumari
 P.O Idukki Pin

(Signature)
 Secretary
 Rajakumari Grama Panchayat
 Rajakumari (S) P.O. Idukki (Dt) 619
 Pin 618 012 248



Page 4

(Signature)
 President

Rajakumari Grama Panchayat
 Rajakumari (S) P.O. Idukki (Dt.)

(Signature)
 2014 Survey
 2014-15

ESA

208	Rajakumary	Pooppara	11	331 part	Rock
209	Rajakumary	Pooppara	11	333 part	Rock
210	Rajakumary	Pooppara	11	335 part	Rock
211	Rajakumary	Pooppara	11	343 part	Rock
212	Rajakumary	Rajakumary	11	487	River
213	Rajakumary	Rajakumary	11	486	River
214	Rajakumary	Rajakumary	11	57/5	Thodu
215	Rajakumary	Rajakumary	11	55/7	Thodu
216	Rajakumary	Rajakumary	11	93/1 part	Thodu
217	Rajakumary	Rajakumary	11	91/3	Thodu
218	Rajakumary	Rajakumary	11	88/6	Thodu
219	Rajakumary	Rajakumary	11	89/1	Thodu
220	Rajakumary	Rajakumary	11	134/8 part	Thodu
221	Rajakumary	Rajakumary	11	135/17 part	Thodu
222	Rajakumary	Rajakumary	11	136/15	Thodu
223	Rajakumary	Rajakumary	11	143/17	Thodu
224	Rajakumary	Rajakumary	11	144/15	Thodu
225	Rajakumary	Rajakumary	11	148/14	Thodu
226	Rajakumary	Rajakumary	11	156/3	Thodu
227	Rajakumary	Rajakumary	11	155/11	Thodu
228	Rajakumary	Rajakumary	11	160/6	Thodu
229	Rajakumary	Pooppara	11	341 part	Thodu
230	Rajakumary	Pooppara	11	337 part	Thodu
231	Rajakumary	Pooppara	11	327 part	Thodu
232	Rajakumary	Pooppara	11	381 part	Thodu
233	Rajakumary	Pooppara	11	376 part	Thodu
234	Rajakumary	Pooppara	11	375 part	Thodu
235	Rajakumary	Pooppara	11	368 part	Thodu
236	Rajakumary	Pooppara	11	420 part	Thodu
237	Rajakumary	Pooppara	11	423 part	Thodu
238	Rajakumary	Pooppara	11	380 part	Thodu
239	Rajakumary	Pooppara	11	405 part	Thodu
240	Rajakumary	Pooppara	11	406 part	Thodu
241	Rajakumary	Pooppara	11	407 part	Thodu
242	Rajakumary	Pooppara	11	403 part	Thodu

S. Pillai
 വില്ലേജ് ഓഫീസർ
 രാജകുമാരി

one
VILLAGE OFFICER
 POOPPARA VILLAGE

pooppara village RI NO-11

John
Village
369


Ajayakrishnan N.K.
 Range Forest Officer
 Govilokham
 Idumbar Division

John
 Agricultural Officer
 Chavan, Rajakumary
 Idumbar P.O Idukki Pin

R
 Secretary
 Rajakumary Grama Panchayat
 Rajakumary (S) P.O. Idukki (Dt.) 685 619
 Ph: 04868 240 248

John
 President

Rajakumary Grama Panchayat
 Rajakumary (S) P.O, Idukki (Dt.)
 Pin 685 619



John
Taluk Surveyor
Idumbanchola

List of ESA Lands in Village Rajakumary Panchayat Rajakumary

Sl.No.	Name of Panchayat	Name of Village	Block No.	Survey No. & Subdivision No.	Remarks
1	Rajakumary	Rajakumary	9	127	Anayirangal Dam Reservoir
2	Rajakumary	Rajakumary	9	4 part	Rock
3	Rajakumary	Rajakumary	9	14/1 part	Rock
4	Rajakumary	Rajakumary	9	14/3 part	Rock
5	Rajakumary	Rajakumary	9	12/1 part	Rock
6	Rajakumary	Rajakumary	9	15/9 part	Rock
7	Rajakumary	Rajakumary	9	18/2 part	Rock
8	Rajakumary	Rajakumary	9	9 part	Rock
9	Rajakumary	Rajakumary	9	114/4 part	Rock
10	Rajakumary	Rajakumary	9	7 part	Rock
11	Rajakumary	Rajakumary	9	94 part	Rock
12	Rajakumary	Rajakumary	9	92 part	Rock
13	Rajakumary	Rajakumary	9	68/1 part	Rock
14	Rajakumary	Rajakumary	9	96/1 part	Rock
15	Rajakumary	Rajakumary	9	99/2 part	Rock
16	Rajakumary	Rajakumary	9	100/2 part	Rock
17	Rajakumary	Rajakumary	9	102/6 part	Rock
18	Rajakumary	Rajakumary	9	108/3 part	Rock
19	Rajakumary	Rajakumary	9	204/6 part	Rock
20	Rajakumary	Rajakumary	9	183 part	Rock
21	Rajakumary	Rajakumary	9	187/4 part	Rock
22	Rajakumary	Rajakumary	9	187/2 part	Rock
23	Rajakumary	Rajakumary	9	188/5	Rock
24	Rajakumary	Rajakumary	9	188/7	Rock
25	Rajakumary	Rajakumary	9	201/6	Rock
26	Rajakumary	Rajakumary	9	201/4	Rock
27	Rajakumary	Rajakumary	9	194 part	Rock
28	Rajakumary	Rajakumary	9	238/5 part	Rock
29	Rajakumary	Rajakumary	9	238/3 part	Rock
30	Rajakumary	Rajakumary	9	239/7 part	Rock
31	Rajakumary	Rajakumary	9	235/8 part	Rock
32	Rajakumary	Rajakumary	9	219/3 part	Rock
33	Rajakumary	Rajakumary	9	216/20 part	Rock
34	Rajakumary	Rajakumary	9	233/4 part	Rock
35	Rajakumary	Rajakumary	9	232/5 part	Rock
36	Rajakumary	Rajakumary	9	231/5 part	Rock
37	Rajakumary	Rajakumary	9	242/5 part	Rock
38	Rajakumary	Rajakumary	9	241/2 part	Rock
39	Rajakumary	Rajakumary	9	243/9 part	Rock
40	Rajakumary	Rajakumary	9	259/2 part	Rock
41	Rajakumary	Rajakumary	9	303/2 part	Rock
42	Rajakumary	Rajakumary	9	311/1 part	Rock
43	Rajakumary	Rajakumary	9	321/2 part	Rock
44	Rajakumary	Rajakumary	9	313/4 part	Thodu
45	Rajakumary	Rajakumary	9	333	Thodu

Anayirangal Dam Reservoir
 Rock
 Rock
 Rock
 Rock
 Rock
 Rock
 Rock
 Rock
 Rock
 Rock
 Rock
 Rock
 Rock
 Rock
 Rock
 Rock
 Rock
 Rock
 Rock
 Rock
 Rock
 Rock
 Rock
 Rock
 Rock
 Rock
 Rock
 Rock
 Rock
 Rock
 Rock
 Rock
 Rock
 Rock
 Rock
 Rock
 Rock
 Rock
 Rock
 Rock
 Thodu
 Thodu

Rajakumary Grama Panchayat
 Rajakumary (S) P.O. Idukki (Dt.)
 Pin 685 619

President
 Secretary
 Surveyor
 Udumbanchery

Range Forest Officer
 Munnar Division

E.K. Rev.
 Secretary
 Rajakumary Grama Panchayat
 Rajakumary (S) P.O. Idukki (Dt.) 685 619



ESA

154	Rajakumary	Rajakumary	10	200/5	Thodu
155	Rajakumary	Rajakumary	10	368/5	Thodu
156	Rajakumary	Rajakumary	10	367/2	Thodu
157	Rajakumary	Rajakumary	10	362/3	Thodu
158	Rajakumary	Rajakumary	10	245/1	Thodu
159	Rajakumary	Rajakumary	10	265/2	Thodu
160	Rajakumary	Rajakumary	10	266/6	Thodu
161	Rajakumary	Rajakumary	10	151/1	Thodu
162	Rajakumary	Rajakumary	10	143/3	Thodu
163	Rajakumary	Rajakumary	10	148/3	Thodu
164	Rajakumary	Rajakumary	11	49/5 part	Rock
165	Rajakumary	Rajakumary	11	96/1 part	Rock
166	Rajakumary	Rajakumary	11	98/2 part	Rock
167	Rajakumary	Rajakumary	11	98/6 part	Rock
168	Rajakumary	Rajakumary	11	189/3 part	Rock
169	Rajakumary	Rajakumary	11	189/5 part	Rock
170	Rajakumary	Rajakumary	11	199/7 part	Rock
171	Rajakumary	Rajakumary	11	214/7 part	Rock
172	Rajakumary	Rajakumary	11	214/14 part	Rock
173	Rajakumary	Rajakumary	11	223/6 part	Rock
174	Rajakumary	Rajakumary	11	220/13 part	Rock
175	Rajakumary	Rajakumary	11	227/2 part	Rock
176	Rajakumary	Rajakumary	11	243/2 part	Rock
177	Rajakumary	Rajakumary	11	239/4 part	Rock
178	Rajakumary	Rajakumary	11	251/3 part	Rock
179	Rajakumary	Rajakumary	11	148/4 part	Rock
180	Rajakumary	Rajakumary	11	148/6 part	Rock
181	Rajakumary	Rajakumary	11	154/11 part	Rock
182	Rajakumary	Rajakumary	11	154/4 part	Rock
183	Rajakumary	Rajakumary	11	155/9 part	Rock
184	Rajakumary	Rajakumary	11	312/8 part	Rock
185	Rajakumary	Rajakumary	11	312/5 part	Rock
186	Rajakumary	Rajakumary	11	319/3 part	Rock
187	Rajakumary	Rajakumary	11	320/1 part	Rock
188	Rajakumary	Rajakumary	11	276/1 part	Rock
189	Rajakumary	Rajakumary	11	277/5 part	Rock
190	Rajakumary	Rajakumary	11	320 part	Rock
191	Rajakumary	Pooppara	11	344 part	Rock
192	Rajakumary	Pooppara	11	353 part	Rock
193	Rajakumary	Pooppara	11	332 part	Rock
194	Rajakumary	Pooppara	11	363 part	Rock
195	Rajakumary	Pooppara	11	366 part	Rock
196	Rajakumary	Pooppara	11	367 part	Rock
197	Rajakumary	Pooppara	11	369 part	Rock
198	Rajakumary	Pooppara	11	370 part	Rock
199	Rajakumary	Pooppara	11	382 part	Rock
200	Rajakumary	Pooppara	11	388 part	Rock
201	Rajakumary	Pooppara	11	389 part	Rock
202	Rajakumary	Pooppara	11	391 part	Rock
203	Rajakumary	Pooppara	11	394 part	Rock
204	Rajakumary	Pooppara	11	326 part	Rock
205	Rajakumary	Pooppara	11	330 part	Rock
206	Rajakumary	Pooppara	11	329 part	Rock
207	Rajakumary	Pooppara	11	332 part	Rock

pooppara
19/11/20
W. S. N. S. S.

chng
19/11/20
VILLAGE

W. S. N. S. S.
വനമേഖല
മുഖ്യ ഓഫീസർ
മൂന്നൂർ


W. S. N. S. S.
Ajayashoshi N.K.
Range Forest Officer
Devikulam
Munnar Division

W. S. N. S. S.
Cultural Officer
Thavan, Rajakumar
Idukki Pin.

W. S. N. S. S.
Takut Surveyor
Udumbanchery

W. S. N. S. S.
President

Rajakumary Grama Panchayat
Rajakumary (S) P.O. Idukki (Dt.)
Pin. 685 619



E. K. P. M.
Secretary
Rajakumary Grama Panchayat
Rajakumary(S) P.O. Idukki (Dt.) 685 619
Pin. 685 619

ESA

208	Rajakumary	Pooppara	11	331 part	Rock
209	Rajakumary	Pooppara	11	333 part	Rock
210	Rajakumary	Pooppara	11	335 part	Rock
211	Rajakumary	Pooppara	11	343 part	Rock
212	Rajakumary	Rajakumary	11	487	River
213	Rajakumary	Rajakumary	11	486	River
214	Rajakumary	Rajakumary	11	57/5	Thodu
215	Rajakumary	Rajakumary	11	55/7	Thodu
216	Rajakumary	Rajakumary	11	93/1 part	Thodu
217	Rajakumary	Rajakumary	11	91/3	Thodu
218	Rajakumary	Rajakumary	11	88/6	Thodu
219	Rajakumary	Rajakumary	11	89/1	Thodu
220	Rajakumary	Rajakumary	11	134/8 part	Thodu
221	Rajakumary	Rajakumary	11	135/17 part	Thodu
222	Rajakumary	Rajakumary	11	136/15	Thodu
223	Rajakumary	Rajakumary	11	143/17	Thodu
224	Rajakumary	Rajakumary	11	144/15	Thodu
225	Rajakumary	Rajakumary	11	148/14	Thodu
226	Rajakumary	Rajakumary	11	156/3	Thodu
227	Rajakumary	Rajakumary	11	155/11	Thodu
228	Rajakumary	Rajakumary	11	160/6	Thodu
229	Rajakumary	Pooppara	11	341 part	Thodu
230	Rajakumary	Pooppara	11	337 part	Thodu
231	Rajakumary	Pooppara	11	327 part	Thodu
232	Rajakumary	Pooppara	11	381 part	Thodu
233	Rajakumary	Pooppara	11	376 part	Thodu
234	Rajakumary	Pooppara	11	375 part	Thodu
235	Rajakumary	Pooppara	11	368 part	Thodu
236	Rajakumary	Pooppara	11	420 part	Thodu
237	Rajakumary	Pooppara	11	423 part	Thodu
238	Rajakumary	Pooppara	11	380 part	Thodu
239	Rajakumary	Pooppara	11	405 part	Thodu
240	Rajakumary	Pooppara	11	406 part	Thodu
241	Rajakumary	Pooppara	11	407 part	Thodu
242	Rajakumary	Pooppara	11	403 part	Thodu

[Signature]
 വില്ലേജ് ഓഫീസർ
 പോപ്പരാ വിലാസം

[Signature]
VILLAGE OFFICER
POOPPARA VILLAGE

[Signature]
 Rod Pooppara
 8/10/11

[Signature]
 Range Forest Officer,
 Devikulam
 Kunnur Division

[Signature]
 Deputy Office
 Bhavan, Rajakuma
 al P.O Idukki Pin -

[Signature]
 Secretary
 Rajakumari Grama Panchayat
 Rajakumari(S)P.O. Idukki District
 Pin-6866 243 245



[Signature]
 Page 5
 President
 Rajakumari Grama Panchayat
 Rajakumari (S) P.O. Idukki (Dt.)
 Pin. 686 610

[Signature]
Tahak Surveyor
Udumbanchota



M. HARICHANDRAN
President
Santhanpara Grama Panchayat
Munnar P.O. Pin: 585619

List of ESA Lands in Village Poopara Panchayath Santhanpara Udumbanchola Taluk Idukki dist

Sl.No	Name of Panchayath	Name of Village	Block No	Survey No & Subdivision	Remarks
1	Santhanpara	Poopara	12	12 Part	Rock
2	Santhanpara	Poopara	12	16	Rock
3	Santhanpara	Poopara	12	30 Part	Rock
4	Santhanpara	Poopara	12	36 Part	Rock
5	Santhanpara	Poopara	12	43 Part	Rock
6	Santhanpara	Poopara	12	80 Part	Rock
7	Santhanpara	Poopara	12	84 Part	Rock
8	Santhanpara	Poopara	12	85 Part	Rock
9	Santhanpara	Poopara	12	87 Part	Rock
10	Santhanpara	Poopara	12	90 Part	Rock
11	Santhanpara	Poopara	12	93 Part	Rock
12	Santhanpara	Poopara	12	131 Part	Rock
13	Santhanpara	Poopara	12	146 Part	Rock
14	Santhanpara	Poopara	12	153	Water Body
15	Santhanpara	Poopara	12	156 Part	Rock
16	Santhanpara	Poopara	12	165	Water Body
17	Santhanpara	Poopara	12	170	Water Body
18	Santhanpara	Poopara	12	172	Water Body
19	Santhanpara	Poopara	12	185	Water Body
20	Santhanpara	Poopara	12	198	Water Body
21	Santhanpara	Poopara	12	199	Water Body

[Handwritten signature]
 കൃഷി വകുപ്പിന്റെ
 ശ്രദ്ധയിൽപ്പെടുത്തിയിരിക്കുന്നു.
 ഓഫീസ്

[Handwritten signature]
 Ajayaghosh
 Range Forest Officer
 Devikulam
 Munnar Division

P.V. Madhu,
 Secretary
 Santhanpara Grama Panchayat
 Santhanpara P.O, Idukki (Dg) Pin-
 Ph: 04868 247230 Mob: 94960

[Handwritten signature]
 1/24/15
 90

List of ESA Lands in Village Poopara Panchayath Santhanpara Udumbanchola Taluk Idukki dist.

Sl.No	Name of Panchayath	Name of Village	Block No	Survey No & Subdivision No	Remarks
1	Santhanpara	Poopara	13	1	Water Body
2	Santhanpara	Poopara	13	6 Part	Rock
3	Santhanpara	Poopara	13	23	Water Body
4	Santhanpara	Poopara	13	29 Part	Rock
5	Santhanpara	Poopara	13	31	Rock
6	Santhanpara	Poopara	13	46 Part	Rock
7	Santhanpara	Poopara	13	51 Part	Rock
8	Santhanpara	Poopara	13	71 Part	Rock
9	Santhanpara	Poopara	13	78 Part	Rock
10	Santhanpara	Poopara	13	80 Part	Rock
11	Santhanpara	Poopara	13	97	Rock
12	Santhanpara	Poopara	13	100	Rock
13	Santhanpara	Poopara	13	108	Rock
14	Santhanpara	Poopara	13	110 Part	Rock
15	Santhanpara	Poopara	13	111 Part	Rock
16	Santhanpara	Poopara	13	119 Part	Rock
17	Santhanpara	Poopara	13	120 Part	Rock
18	Santhanpara	Poopara	13	121 Part	Rock
19	Santhanpara	Poopara	13	123	Water Body
20	Santhanpara	Poopara	13	130 Part	Rock
21	Santhanpara	Poopara	13	133 Part	Rock
22	Santhanpara	Poopara	13	140	Water Body
23	Santhanpara	Poopara	13	141	Water Body
24	Santhanpara	Poopara	13	142	Water Body
25	Santhanpara	Poopara	13	150 Part	Rock
26	Santhanpara	Poopara	13	161	Water Body
27	Santhanpara	Poopara	13	163	Water Body
28	Santhanpara	Poopara	13	165	Water Body
29	Santhanpara	Poopara	13	177 Part	Rock

30	Santhanpara	Poopara	13	179 Part	Rock
31	Santhanpara	Poopara	13	206 Part	Rock
32	Santhanpara	Poopara	13	257 Part	Rock
33	Santhanpara	Poopara	13	260 Part	Rock
34	Santhanpara	Poopara	13	277 Part	Rock
35	Santhanpara	Poopara	13	281 Part	Rock
36	Santhanpara	Poopara	13	288 Part	Rock
37	Santhanpara	Poopara	13	292 Part	Rock
38	Santhanpara	Poopara	13	293 Part	Rock
39	Santhanpara	Poopara	13	301 Part	Rock

Handwritten signature and date: 22/11/15

Handwritten signature

Ajayaghosh N.K.
 Range Forest Officer
 Devikulam
 Mannar Division

Handwritten signature

Secretary
 Santhanpara Grama Panchayat
 Santhanpara, P.O. Idukki (Dt) Pin-685 619
 Ph:04868 247230 Mob:9496045031

Handwritten signature

SECRETARY

Handwritten signature

കൃഷി ഉപന്യസകൻ, കൃഷി ഉപന്യസകൻ
ശാന്തപുരം ഗ്രാമപഞ്ചായത്ത്

M.HARICHANDRAN
 President
 Santhanpara Grama Panchayat
 Santhanpara P.O. Pin - 685 619



List of ESA Lands in Village Poopara Panchayath Santhanpara Udumbanchola Taluk Idukki dist.

Sl.No	Name of Panchayath	Name of Village	Block No	Survey No & Subdivision No	Remarks
1	Santhanpara	Poopara	14	5 Part	Rock
4	Santhanpara	Poopara	14	33	ESA (Mathikettan shola National Park)
5	Santhanpara	Poopara	14	40	
2	Santhanpara	Poopara	14	41	
3	Santhanpara	Poopara	14	43	Rock
6	Santhanpara	Poopara	14	44	Water Body
7	Santhanpara	Poopara	14	45	Water Body
8	Santhanpara	Poopara	14	51	Water Body
9	Santhanpara	Poopara	14	54	Water Body
10	Santhanpara	Poopara	14	55	Water Body
11	Santhanpara	Poopara	14	56	Water Body
12	Santhanpara	Poopara	14	57	Water Body
13	Santhanpara	Poopara	14	61	Water Body
14	Santhanpara	Poopara	14	62	Water Body
15	Santhanpara	Poopara	14	69	Water Body
16	Santhanpara	Poopara	14	93	Water Body

M.HARICHANDRAN
President

Santhanpara Grama Panchayat
Santhanpara P.O. Pin - 685 619
Mob. No. 9447745008



ബി.എ.ആർ
കൃഷി വകുപ്പിന്റെ, കൃഷി സമർ
ശാസ്ത്രപഠന, പുസ്തക വി.ഒ.

Ajayaghosh N.K.
Range Forest Officer
Devikulam
Munnar Division

K. S. Sathya
Secretary

Santhanpara Grama Panchayat
Santhanpara P.O. Idukki (Dt) Pin-685 619
Ph:04868 247230 Mob:9496045031

Handwritten notes:
24/11/15
V.P. 500

District :Idukki , Taluk: Udumbanchola

List of ESA Lands in village: Rajakkad Panchayath: Rajakkad

sl.no	Name of Panchayath	Name of village	Block No	Re-Survey NO.& Subdivision NO.	Remarks
1	Rajakkad	Rajakkad	28	25/ 1pt	Rock
2	Rajakkad	Rajakkad	28	28/1pt	Thodu
3	Rajakkad	Rajakkad	28	29/3pt	Rock
4	Rajakkad	Rajakkad	28	48/5pt	Rock
5	Rajakkad	Rajakkad	28		53 Thodu
6	Rajakkad	Rajakkad	28		58 Thodu
7	Rajakkad	Rajakkad	28		59 Thodu
8	Rajakkad	Rajakkad	28	62/5pt	Rock
9	Rajakkad	Rajakkad	28	74/4	Thodu
10	Rajakkad	Rajakkad	28	76/6pt	Rock, Thodu
11	Rajakkad	Rajakkad	28	82/1pt	Rock
12	Rajakkad	Rajakkad	28	82/3pt	Rock
13	Rajakkad	Rajakkad	28	88/3pt	Rock
14	Rajakkad	Rajakkad	28	89/4pt	Rock
15	Rajakkad	Rajakkad	28	90/4pt	Rock
16	Rajakkad	Rajakkad	28	91/4pt	Rock
17	Rajakkad	Rajakkad	28	94/4pt	Rock
18	Rajakkad	Rajakkad	28	98/2pt	Rock
19	Rajakkad	Rajakkad	28		99 Thodu
20	Rajakkad	Rajakkad	28	100/2pt	Rock
21	Rajakkad	Rajakkad	28	101/3	Thodu
22	Rajakkad	Rajakkad	28	102/8	Thodu
23	Rajakkad	Rajakkad	28		104 Thodu
24	Rajakkad	Rajakkad	28	105/6	Thodu
25	Rajakkad	Rajakkad	28	106/4	Thodu
26	Rajakkad	Rajakkad	28	107/pt	Rock
27	Rajakkad	Rajakkad	28	108/3pt	Rock
28	Rajakkad	Rajakkad	28	111/1pt	Rock
29	Rajakkad	Rajakkad	28	118/3pt	Rock
30	Rajakkad	Rajakkad	28	122/4pt	Rock
31	Rajakkad	Rajakkad	28	142/2pt	Rock
32	Rajakkad	Rajakkad	28	145/1	Thodu
33	Rajakkad	Rajakkad	28		147 Thodu
34	Rajakkad	Rajakkad	28	148/1	Thodu
35	Rajakkad	Rajakkad	28	149/1	Thodu
36	Rajakkad	Rajakkad	28	150/1	Thodu
37	Rajakkad	Rajakkad	28	152/1pt	Rock
38	Rajakkad	Rajakkad	28	154/1	Thodu
39	Rajakkad	Rajakkad	28	156/8pt	Rock
40	Rajakkad	Rajakkad	28	158/5pt	Rock
41	Rajakkad	Rajakkad	28	159 pt	Rock
42	Rajakkad	Rajakkad	28	165/2pt	Rock
43	Rajakkad	Rajakkad	28	166/8pt	Rock
44	Rajakkad	Rajakkad	28	169/2pt	Rock
45	Rajakkad	Rajakkad	28	170/5pt	Rock

(Handwritten signature)

(Handwritten signature)

(Handwritten signature)

(Handwritten signature)

(Handwritten signature)

(Handwritten signature)

(Handwritten signature)

PRESIDENT
Rajakad Grama panchayat YOOSEPH A.K.
FIRST GRADE SURVEYOR


SECRETARY
Rajakad Grama Panchayat
Rajakad. P.O.- 685 566

VILLAGE OFFICER
RAJAKAD


Agricultural Officer,
Kishu Bhevan.


Range Forest Officer
Deykulam
Munnar Division


District :Idukki , Taluk :Udumbanchola					
List of ESA Lands in Village: Rajakkad ,Panchayath:Rajakkad					
46	Rajakkad	Rajakkad	28	174/4	Thodu
47	Rajakkad	Rajakkad	28	175/2pt	Rock
48	Rajakkad	Rajakkad	28	181/1pt	Rock
49	Rajakkad	Rajakkad	28	181/7	Thodu
50	Rajakkad	Rajakkad	28	182/1pt	Rock
51	Rajakkad	Rajakkad	28	182/2	Thodu
52	Rajakkad	Rajakkad	28	182/4pt	Rock
53	Rajakkad	Rajakkad	28		184 Thodu
54	Rajakkad	Rajakkad	28	187pt	Rock
55	Rajakkad	Rajakkad	28	190/1pt	Rock
56	Rajakkad	Rajakkad	28		193 Thodu
57	Rajakkad	Rajakkad	28		194 Thodu
58	Rajakkad	Rajakkad	28		197 Thodu
59	Rajakkad	Rajakkad	28		198 Thodu
60	Rajakkad	Rajakkad	28		199 Thodu
61	Rajakkad	Rajakkad	28	200/1pt	Rock
62	Rajakkad	Rajakkad	28	201/4pt	Rock&Thodu
63	Rajakkad	Rajakkad	28	202/10pt	Rock
64	Rajakkad	Rajakkad	28		208 Thodu
65	Rajakkad	Rajakkad	28		209 Thodu
66	Rajakkad	Rajakkad	28		210 Thodu
67	Rajakkad	Rajakkad	28		214 Thodu
68	Rajakkad	Rajakkad	28		220 Thodu
69	Rajakkad	Rajakkad	28		221 Thodu
70	Rajakkad	Rajakkad	28	223/4	Thodu
71	Rajakkad	Rajakkad	28	225/1pt	Rock
72	Rajakkad	Rajakkad	28	227/1	Thodu
73	Rajakkad	Rajakkad	28	228/1	Thodu
74	Rajakkad	Rajakkad	28	232/1pt	Rock
75	Rajakkad	Rajakkad	28	233/1pt	Rock
76	Rajakkad	Rajakkad	28	233/4pt	Rock
77	Rajakkad	Rajakkad	28	234/1pt	Rock
78	Rajakkad	Rajakkad	28	236/1pt	Rock
79	Rajakkad	Rajakkad	28		237 Thodu
80	Rajakkad	Rajakkad	28		238 Thodu
81	Rajakkad	Rajakkad	28	242/13pt	Rock
82	Rajakkad	Rajakkad	28		254 Thodu
83	Rajakkad	Rajakkad	28		255 Thodu
84	Rajakkad	Rajakkad	28		256 Thodu
85	Rajakkad	Rajakkad	28	257/1pt	Rock
86	Rajakkad	Rajakkad	28		259 Thodu
87	Rajakkad	Rajakkad	28		261 Thodu
88	Rajakkad	Rajakkad	28	266/3pt	Rock
89	Rajakkad	Rajakkad	28	267/1pt	Rock
90	Rajakkad	Rajakkad	28	269/8pt	Rock
91	Rajakkad	Rajakkad	28	278/1pt	Rock
92	Rajakkad	Rajakkad	28	285/1pt	Rock
93	Rajakkad	Rajakkad	28	288/5pt	Rock


YOSEPH A.K.
 PRESIDENT
 Rajakkad Grama Panchayat
 Rajakkad, P.O. - 685 566
FIRST GRADE SURVEYOR



SECRETARY
 Rajakkad Grama Panchayat
 Rajakkad, P.O. - 685 566
RAJAKAD


VILLAGE OFFICER
RAJAKAD


Agricultural Officer,
 Krishi Bhavan,
 Rajakkad



Ajayagosh N.K.
 Range Forest Officer
 Devikulam
 Munner Division

District:Idukki ,Taluk:Udumbanchola					
List of ESA Lands in Village: Rajakkad ,Panchayath:Rajakkad					
94	Rajakkad	Rajakkad	28	288/14pt	Rock
95	Rajakkad	Rajakkad	28	305/4pt	Rock
96	Rajakkad	Rajakkad	28	307/3pt	Rock
97	Rajakkad	Rajakkad	28	320/2pt	Rock
98	Rajakkad	Rajakkad	28	331/2pt	Rock
99	Rajakkad	Rajakkad	28	323pt	Rock
100	Rajakkad	Rajakkad	28	329/2pt	Rock
101	Rajakkad	Rajakkad	28	329/4pt	Rock
102	Rajakkad	Rajakkad	28	325/2pt	Rock
103	Rajakkad	Rajakkad	28	337pt	Rock
104	Rajakkad	Rajakkad	28	345/5pt	Rock
105	Rajakkad	Rajakkad	28	347/1pt	Rock
106	Rajakkad	Rajakkad	28	347/4pt	Rock
107	Rajakkad	Rajakkad	28	348/3pt	Rock
108	Rajakkad	Rajakkad	28	349/1pt	Rock
109	Rajakkad	Rajakkad	28	350pt	Ponmudi Reservoyer
110	Rajakkad	Rajakkad	28	351pt	Ponmudi Reservoyer
1	Rajakkad	Rajakkad	27	1/ 2	Thodu
2	Rajakkad	Rajakkad	27	23/6pt	Rock
3	Rajakkad	Rajakkad	27	36/2	THodu
4	Rajakkad	Rajakkad	27	46pt	Rock
5	Rajakkad	Rajakkad	27	51/8	Thodu
6	Rajakkad	Rajakkad	27	51/11pt	Rock
7	Rajakkad	Rajakkad	27	68/1pt	Rock
8	Rajakkad	Rajakkad	27	82/5pt	Rock
9	Rajakkad	Rajakkad	27	86/3pt	Rock
10	Rajakkad	Rajakkad	27	88/1pt	Rock
11	Rajakkad	Rajakkad	27	127/5pt	Rock
12	Rajakkad	Rajakkad	27	206/4pt	Rock
13	Rajakkad	Rajakkad	27	210/1pt	Rock
14	Rajakkad	Rajakkad	27	216pt	Rock
15	Rajakkad	Rajakkad	27	217/4pt	Rock
16	Rajakkad	Rajakkad	27	218/2pt	Rock
17	Rajakkad	Rajakkad	27	305/2pt	Rock


Ajayaghosh N.K.
Range Forest Officer
Devikulam
Munnar Division


Agricultural Officer,
Krishi Bhavan,
Rajakkad


VILLAGE OFFICER
RAJAKAD


Rajakkad Grama Panchayat
Rajakkad. P.O. 686 5


PRESIDENT
Rajakkad Grama panchayat


YOOSEPH A.K.
FIRST GRADE SURVEYOR

District :Idukki , Taluk: Udumbanchola

List of ESA Lands in village: Rajakkad Panchayath: Rajakkad

sl.no	Name of Panchayath	Name of village	Block No	Re-Survey NO.& Subdivision NO.	Remarks
1	Rajakkad	Rajakkad	28	25/ 1pt	Rock
2	Rajakkad	Rajakkad	28	28/1pt	Thodu
3	Rajakkad	Rajakkad	28	29/3pt	Rock
4	Rajakkad	Rajakkad	28	48/5pt	Rock
5	Rajakkad	Rajakkad	28	53	Thodu
6	Rajakkad	Rajakkad	28	58	Thodu
7	Rajakkad	Rajakkad	28	59	Thodu
8	Rajakkad	Rajakkad	28	62/5pt	Rock
9	Rajakkad	Rajakkad	28	74/4	Thodu
10	Rajakkad	Rajakkad	28	76/6pt	Rock,Thodu
11	Rajakkad	Rajakkad	28	82/1pt	Rock
12	Rajakkad	Rajakkad	28	82/3pt	Rock
13	Rajakkad	Rajakkad	28	88/3pt	Rock
14	Rajakkad	Rajakkad	28	89/4pt	Rock
15	Rajakkad	Rajakkad	28	90/4pt	Rock
16	Rajakkad	Rajakkad	28	91/4pt	Rock
17	Rajakkad	Rajakkad	28	94/4pt	Rock
18	Rajakkad	Rajakkad	28	98/2pt	Rock
19	Rajakkad	Rajakkad	28	99	Thodu
20	Rajakkad	Rajakkad	28	100/2pt	Rock
21	Rajakkad	Rajakkad	28	101/3	Thodu
22	Rajakkad	Rajakkad	28	102/8	Thodu
23	Rajakkad	Rajakkad	28	104	Thodu
24	Rajakkad	Rajakkad	28	105/6	Thodu
25	Rajakkad	Rajakkad	28	106/4	Thodu
26	Rajakkad	Rajakkad	28	107/pt	Rock
27	Rajakkad	Rajakkad	28	108/3pt	Rock
28	Rajakkad	Rajakkad	28	111/1pt	Rock
29	Rajakkad	Rajakkad	28	118/3pt	Rock
30	Rajakkad	Rajakkad	28	122/4pt	Rock
31	Rajakkad	Rajakkad	28	142/2pt	Rock
32	Rajakkad	Rajakkad	28	145/1	Thodu
33	Rajakkad	Rajakkad	28	147	Thodu
34	Rajakkad	Rajakkad	28	148/1	Thodu
35	Rajakkad	Rajakkad	28	149/1	Thodu
36	Rajakkad	Rajakkad	28	150/1	Thodu
37	Rajakkad	Rajakkad	28	152/1pt	Rock
38	Rajakkad	Rajakkad	28	154/1	Thodu
39	Rajakkad	Rajakkad	28	156/8pt	Rock
40	Rajakkad	Rajakkad	28	158/5pt	Rock
41	Rajakkad	Rajakkad	28	159 pt	Rock
42	Rajakkad	Rajakkad	28	165/2pt	Rock
43	Rajakkad	Rajakkad	28	166/8pt	Rock
44	Rajakkad	Rajakkad	28	169/2pt	Rock
45	Rajakkad	Rajakkad	28	170/5pt	Rock

[Handwritten Signature]
YOOSEPH A.K.
GRADE SURVEYOR

[Handwritten Signature]

[Handwritten Signature]

SECRETARY
Rajakkad Grama Panchayat
Rajakkad. P.O.- 686 566

[Handwritten Signature]
VILLAGE OFFICER
RAJAKKAD

[Handwritten Signature]
Agricultural Officer,
Kosshi Bhavan,

[Handwritten Signature]
Ajayghosh N.K.
Range Forest Officer
Devikulam
Munnar Division

District :Idukki , Taluk :Udumbanchola					
List of ESA Lands in Village: Rajakkad ,Panchayath:Rajakkad					
46	Rajakkad	Rajakkad	28	174/4	Thodu
47	Rajakkad	Rajakkad	28	175/2pt	Rock
48	Rajakkad	Rajakkad	28	181/1pt	Rock
49	Rajakkad	Rajakkad	28	181/7	Thodu
50	Rajakkad	Rajakkad	28	182/1pt	Rock
51	Rajakkad	Rajakkad	28	182/2	Thodu
52	Rajakkad	Rajakkad	28	182/4pt	Rock
53	Rajakkad	Rajakkad	28		184 Thodu
54	Rajakkad	Rajakkad	28	187pt	Rock
55	Rajakkad	Rajakkad	28	190/1pt	Rock
56	Rajakkad	Rajakkad	28		193 Thodu
57	Rajakkad	Rajakkad	28		194 Thodu
58	Rajakkad	Rajakkad	28		197 Thodu
59	Rajakkad	Rajakkad	28		198 Thodu
60	Rajakkad	Rajakkad	28		199 Thodu
61	Rajakkad	Rajakkad	28	200/1pt	Rock
62	Rajakkad	Rajakkad	28	201/4pt	Rock&Thodu
63	Rajakkad	Rajakkad	28	202/10pt	Rock
64	Rajakkad	Rajakkad	28		208 Thodu
65	Rajakkad	Rajakkad	28		209 Thodu
66	Rajakkad	Rajakkad	28		210 Thodu
67	Rajakkad	Rajakkad	28		214 Thodu
68	Rajakkad	Rajakkad	28		220 Thodu
69	Rajakkad	Rajakkad	28		221 Thodu
70	Rajakkad	Rajakkad	28	223/4	Thodu
71	Rajakkad	Rajakkad	28	225/1pt	Rock
72	Rajakkad	Rajakkad	28	227/1	Thodu
73	Rajakkad	Rajakkad	28	228/1	Thodu
74	Rajakkad	Rajakkad	28	232/1pt	Rock
75	Rajakkad	Rajakkad	28	233/1pt	Rock
76	Rajakkad	Rajakkad	28	233/4pt	Rock
77	Rajakkad	Rajakkad	28	234/1pt	Rock
78	Rajakkad	Rajakkad	28	236/1pt	Rock
79	Rajakkad	Rajakkad	28		237 Thodu
80	Rajakkad	Rajakkad	28		238 Thodu
81	Rajakkad	Rajakkad	28	242/13pt	Rock
82	Rajakkad	Rajakkad	28		254 Thodu
83	Rajakkad	Rajakkad	28		255 Thodu
84	Rajakkad	Rajakkad	28		256 Thodu
85	Rajakkad	Rajakkad	28	257/1pt	Rock
86	Rajakkad	Rajakkad	28		259 Thodu
87	Rajakkad	Rajakkad	28		261 Thodu
88	Rajakkad	Rajakkad	28	266/3pt	Rock
89	Rajakkad	Rajakkad	28	267/1pt	Rock
90	Rajakkad	Rajakkad	28	269/8pt	Rock
91	Rajakkad	Rajakkad	28	278/1pt	Rock
92	Rajakkad	Rajakkad	28	285/1pt	Rock
93	Rajakkad	Rajakkad	28	288/5pt	Rock

[Handwritten signature]

[Handwritten signature]

[Handwritten signature]

[Handwritten signature]

[Handwritten signature]

PRESIDENT MOOSEPH A.K.
 RAJAKKAD GRAMA PANCHAYATH SECRETARY
 RAJAKKAD, P.O. - 686 506

SECRETARY
 Rajakkad Grama Panchayat
 Rajakkad, P.O. - 686 506

VILLAGE OFFICER
 RAJAKKAD

Agricultural Officer.
 Krishi Bhavan,
 Rajakkad


Ajayash N.K.
 Range Forest Officer
 Devikulam
 Munnar Division

District:Idukki ,Taluk:Udumbanchola					
List of ESA Lands in Village: Rajakkad ,Panchayath:Rajakkad					
94	Rajakkad	Rajakkad	28	288/14pt	Rock
95	Rajakkad	Rajakkad	28	305/4pt	Rock
96	Rajakkad	Rajakkad	28	307/3pt	Rock
97	Rajakkad	Rajakkad	28	320/2pt	Rock
98	Rajakkad	Rajakkad	28	331/2pt	Rock
99	Rajakkad	Rajakkad	28	323pt	Rock
100	Rajakkad	Rajakkad	28	329/2pt	Rock
101	Rajakkad	Rajakkad	28	329/4pt	Rock
102	Rajakkad	Rajakkad	28	325/2pt	Rock
103	Rajakkad	Rajakkad	28	337pt	Rock
104	Rajakkad	Rajakkad	28	345/5pt	Rock
105	Rajakkad	Rajakkad	28	347/1pt	Rock
106	Rajakkad	Rajakkad	28	347/4pt	Rock
107	Rajakkad	Rajakkad	28	348/3pt	Rock
108	Rajakkad	Rajakkad	28	349/1pt	Rock
109	Rajakkad	Rajakkad	28	350pt	Ponmudi Reservoyer
110	Rajakkad	Rajakkad	28	351pt	Ponmudi Reservoyer
1	Rajakkad	Rajakkad	27	1/ 2	Thodu
2	Rajakkad	Rajakkad	27	23/6pt	Rock
3	Rajakkad	Rajakkad	27	36/2	Thodu
4	Rajakkad	Rajakkad	27	46pt	Rock
5	Rajakkad	Rajakkad	27	51/8	Thodu
6	Rajakkad	Rajakkad	27	51/11pt	Rock
7	Rajakkad	Rajakkad	27	68/1pt	Rock
8	Rajakkad	Rajakkad	27	82/5pt	Rock
9	Rajakkad	Rajakkad	27	86/3pt	Rock
10	Rajakkad	Rajakkad	27	88/1pt	Rock
11	Rajakkad	Rajakkad	27	127/5pt	Rock
12	Rajakkad	Rajakkad	27	206/4pt	Rock
13	Rajakkad	Rajakkad	27	210/1pt	Rock
14	Rajakkad	Rajakkad	27	216pt	Rock
15	Rajakkad	Rajakkad	27	217/4pt	Rock
16	Rajakkad	Rajakkad	27	218/2pt	Rock
17	Rajakkad	Rajakkad	27	305/2pt	Rock



Ajayaghosh N.K.
 Range Forest Officer
 Rajakkad
 Wildlife Division


 Agricultural Officer.
 Krishi Bhavan.
 Rajakkad


VILLAGE OFFICER
RAJAKAD


SECRETARY
 Rajakad Grama Panchayat
 Rajakad. P.O. - 685 586


PRESIDENT
 Rajakad Grama panchayat


YOOSEPH A.K.
 FIRST GRADE SURVEYOR


District : Idukki

Taluk : Idukki

List of ESA Lands in Village Konnathady Panchayat / Konnathady Village


Sl. No	Name of Panchayat	Name of Village	Block No.	Survey No. & Subdivision No.	Remark
	Konnathady	Konnathady	Block 29	1/2, 3/3, 4/3, 5/3, 13/3, 14/1, 14/4, 15/3, 16/5, 17/1	ചെറിയ തോട്
			Block 31	492 Part	പുഴ
			Block 33	488 Part	പുഴ

1. President, Konnathady Grama Panchayat


24/07/15
Mercy Jose,
President
Konnathady Grama Panchayath
Idukki, Kerala
Mob: 9496045014

2. Village Officer, Konnathady


കോണ്ണത്താഡ്-29 ല്ലിട്
നോ. 263 ല്ല 1974 ന്ല
പുഴയ്ക്കല് അമ്പലമുക്ക്
കോണ്ണത്താഡ് ഗ്രാമപഞ്ചായത്ത്


24/7/15
KONNATHADY
P.O. 9496045014


3. Forest Range Officer, Adimaly

K. M. Babu.
Range Forest Officer
Adimaly

4. Secretary, Konnathady Grama Panchayat


P.K. SATHEESH KUMAR
Secretary
Konnathady Gramapanchayat
☎ 04868 262347, 946045015

5. Designated Surveyor


S. Manoj
Designated Surveyor

6. Agriculture Officer, Konnathady


Agricultural Officer
Krishi Bhavan
Konnathady
Parathod - Idukki P.O.

**List of ESA Lands in Village Santhanpara, Panchayath Santhanpara
Udumbanchola Taluk Idukki dist.**

Sl.No	Name of Panchayath	Name of Village	Block No	Survey No & Subdivision No	Remarks
1	Santhanpara	Santhanpara	14	44	Water Body
2	Santhanpara	Santhanpara	14	45	Water Body
3	Santhanpara	Santhanpara	14	56	Water Body
4	Santhanpara	Santhanpara	14	57	Water Body
5	Santhanpara	Santhanpara	14	61	Water Body
6	Santhanpara	Santhanpara	14	62	Water Body
7	Santhanpara	Santhanpara	14	69	Water Body
8	Santhanpara	Santhanpara	14	93	Water Body
9	Santhanpara	Santhanpara	14	94	Water Body
10	Santhanpara	Santhanpara	14	97	Water Body
11	Santhanpara	Santhanpara	14	98	Water Body
12	Santhanpara	Santhanpara	14	101	Water Body
13	Santhanpara	Santhanpara	14	102	Water Body
14	Santhanpara	Santhanpara	14	105	Water Body
15	Santhanpara	Santhanpara	14	105	Water Body
16	Santhanpara	Santhanpara	14	108 Part	Rock
17	Santhanpara	Santhanpara	14	109	Water Body
18	Santhanpara	Santhanpara	14	111	Water Body
19	Santhanpara	Santhanpara	14	112	Water Body
20	Santhanpara	Santhanpara	14	118 Part	Rock
21	Santhanpara	Santhanpara	14	125	Water Body
22	Santhanpara	Santhanpara	14	126	Water Body
23	Santhanpara	Santhanpara	14	128	Rock
24	Santhanpara	Santhanpara	14	133	Rock
25	Santhanpara	Santhanpara	14	134	Rock
26	Santhanpara	Santhanpara	14	135	Rock
27	Santhanpara	Santhanpara	14	136	Rock
28	Santhanpara	Santhanpara	14	137	Rock

29	Santhanpara	Santhanpara	14	138	Rock
30	Santhanpara	Santhanpara	14	163 Part	Rock
31	Santhanpara	Santhanpara	14	167 Part	Rock
32	Santhanpara	Santhanpara	14	172 Part	Rock
33	Santhanpara	Santhanpara	14	173 Part	Rock
34	Santhanpara	Santhanpara	14	175 Part	Rock
35	Santhanpara	Santhanpara	14	177 Part	Rock

M.HARICHANDRAN

President

Santhanpara Grama Panchayat
Santhanpara P.O. Pin-685 619
Santhanpara Phone: 17745998



[Signature]
VILLAGE OFFICE
SANTHANPARA

[Signature]
Ajayagirosh N.K.
Range Forest Officer
Devikulam
Munnar Division

P.V. Madhu

Secretary

Santhanpara Grama Panchayat
Santhanpara P.O. (D) Pin-685 619
Santhanpara Ph: 04868 27270 Mob: 9496045031

[Signature]
ബി.എ.ആർ
കൃഷി ഓഫീസർ കൃഷി
ശാന്തിപാറ പഞ്ചായത്ത്

[Signature]
SANTHANPARA
20/11/2018

List of ESA Lands in Village Santhanpara, Panchayath Santhanpara

Udumbanchola Taluk Idukki dist.

Sl.No	Name of Panchayath	Name of Village	Block No	Survey No & Subdivision No	Remarks
1	Santhanpara	Santhanpara	15	7 Part	Rock
2	Santhanpara	Santhanpara	15	9 Part	Rock
3	Santhanpara	Santhanpara	15	13 Part	Rock
4	Santhanpara	Santhanpara	15	31 Part	Water Body
5	Santhanpara	Santhanpara	15	32 Part	Water Body
6	Santhanpara	Santhanpara	15	51 Part	Water Body
7	Santhanpara	Santhanpara	15	52 Part	Water Body
8	Santhanpara	Santhanpara	15	54	Water Body
9	Santhanpara	Santhanpara	15	55 Part	Water Body
10	Santhanpara	Santhanpara	15	56 Part	Water Body
11	Santhanpara	Santhanpara	15	56 Part	Rock
12	Santhanpara	Santhanpara	15	57	Water Body
13	Santhanpara	Santhanpara	15	59 Part	Water Body
14	Santhanpara	Santhanpara	15	60 Part	Water Body
15	Santhanpara	Santhanpara	15	61 Part	Water Body
16	Santhanpara	Santhanpara	15	62 Part	Water Body
17	Santhanpara	Santhanpara	15	67 Part	Water Body
18	Santhanpara	Santhanpara	15	68 Part	Water Body
19	Santhanpara	Santhanpara	15	71 Part	Water Body
20	Santhanpara	Santhanpara	15	114 Part	Water Body
21	Santhanpara	Santhanpara	15	143 Part	Rock
22	Santhanpara	Santhanpara	15	145 Part	Rock
23	Santhanpara	Santhanpara	15	146 Part	Rock
24	Santhanpara	Santhanpara	15	155 Part	Water Body
25	Santhanpara	Santhanpara	15	158 Part	Water Body
26	Santhanpara	Santhanpara	15	159 Part	Water Body
27	Santhanpara	Santhanpara	15	160 Part	Water Body
28	Santhanpara	Santhanpara	15	161 Part	Water Body

29	Santhanpara	Santhanpara	15	162 Part	Water Body
30	Santhanpara	Santhanpara	15	167 Part	Water Body
31	Santhanpara	Santhanpara	15	168 Part	Water Body
32	Santhanpara	Santhanpara	15	169 Part	Water Body
33	Santhanpara	Santhanpara	15	182 part	Rock
34	Santhanpara	Santhanpara	15	210 Part	Water Body
35	Santhanpara	Santhanpara	15	219 Part	Water Body
36	Santhanpara	Santhanpara	15	220 Part	Water Body
37	Santhanpara	Santhanpara	15	221 Part	Water Body
38	Santhanpara	Santhanpara	15	224 Part	Rock

M.HARICHANDRAN
President

Santhanpara Grama Panchayat
Santhanpara P.O. Pin - 685 619
Ph: 9447745958



[Signature]
VILLAGE OFFICER
SANTHANPARA

P.V Madhu.
Secretary

Santhanpara Grama Panchayat
-Santhanpara, P.O. Idukki (Dt) Pin-685 619
ph: 0447745958 Mob: 9496045031

[Signature]
SANTHANPARA

[Signature]
SANTHANPARA

[Signature]
SANTHANPARA

List of ESA Lands in Village Santhanpara, Panchayath Santhanpara

Udumbanchola Taluk Idukki dist.

Sl.No	Name of Panchayath	Name of Village	Block No	Survey No & Subdivision No	Remarks
1	Santhanpara	Santhanpara	16	17 Part	Water Body
2	Santhanpara	Santhanpara	16	19 Part	Water Body
3	Santhanpara	Santhanpara	16	23 Part	Rock
4	Santhanpara	Santhanpara	16	28	Water Body
5	Santhanpara	Santhanpara	16	45 Part	Rock
6	Santhanpara	Santhanpara	16	48 Part	Rock
7	Santhanpara	Santhanpara	16	49 Part	Rock
8	Santhanpara	Santhanpara	16	52 Part	Rock
9	Santhanpara	Santhanpara	16	54 Part	Rock
10	Santhanpara	Santhanpara	16	56 Part	Rock
11	Santhanpara	Santhanpara	16	62 Part	Rock
12	Santhanpara	Santhanpara	16	87 Part	Rock
13	Santhanpara	Santhanpara	16	99 Part	Water Body
14	Santhanpara	Santhanpara	16	105 Part	Rock
15	Santhanpara	Santhanpara	16	109 Part	Rock
16	Santhanpara	Santhanpara	16	110 Part	Water Body
17	Santhanpara	Santhanpara	16	112 Part	Water Body
18	Santhanpara	Santhanpara	16	113 Part	Water Body
19	Santhanpara	Santhanpara	16	116 Part	Water Body
20	Santhanpara	Santhanpara	16	121	Water Body
21	Santhanpara	Santhanpara	16	123 Part	Water Body
22	Santhanpara	Santhanpara	16	124	Water Body
23	Santhanpara	Santhanpara	16	127	Water Body
24	Santhanpara	Santhanpara	16	132 Part	Rock
25	Santhanpara	Santhanpara	16	133 Part	Water Body
26	Santhanpara	Santhanpara	16	134 Part	Water Body
27	Santhanpara	Santhanpara	16	135 Part	Water Body
28	Santhanpara	Santhanpara	16	138 Part	Rock

29	Santhanpara	Santhanpara	16	139 Part	Rock
30	Santhanpara	Santhanpara	16	140 Part	Rock
31	Santhanpara	Santhanpara	16	148 Part	Rock
32	Santhanpara	Santhanpara	16	152 Part	Water Body
33	Santhanpara	Santhanpara	16	153 Part	Water Body
34	Santhanpara	Santhanpara	16	154 Part	Water Body
35	Santhanpara	Santhanpara	16	158 Part	Water Body
36	Santhanpara	Santhanpara	16	159 Part	Water Body
37	Santhanpara	Santhanpara	16	160 Part	Water Body
38	Santhanpara	Santhanpara	16	161 Part	Rock
39	Santhanpara	Santhanpara	16	166 Part	Water Body
40	Santhanpara	Santhanpara	16	168 Part	Water Body
41	Santhanpara	Santhanpara	16	175 Part	Rock
42	Santhanpara	Santhanpara	16	192 Part	Water Body
43	Santhanpara	Santhanpara	16	194 Part	Water Body
44	Santhanpara	Santhanpara	16	196 Part	Water Body
45	Santhanpara	Santhanpara	16	197	Water Body
46	Santhanpara	Santhanpara	16	198 Part	Rock
47	Santhanpara	Santhanpara	16	200	Water Body
48	Santhanpara	Santhanpara	16	201	Water Body
49	Santhanpara	Santhanpara	16	20's Part	Rock
50	Santhanpara	Santhanpara	16	210 Part	Water Body
51	Santhanpara	Santhanpara	16	211 Part	Water Body
52	Santhanpara	Santhanpara	16	212 Part	Water Body
53	Santhanpara	Santhanpara	16	274 Part	Water Body

M.HARICHANDRAN
President

Santhanpara Grama Panchayat
Santhanpara P.O. 685 619
Santhanpara P.O. 685 619



Alayathosh N.K.
Range Forest Officer
Devikulam
Munnar Division

P.V. Madhu
Secretary

Santhanpara Grama Panchayat
Santhanpara P.O. Idukki (Dt) Pin-685 619
Ph: 04858 247230 Mob: 9496045031

Signature

Signature
24/10/15
V. M. J. (Sgs)

**List of ESA Lands in Village Santhanpara, Panchayath Santhanpara
Udumbanchola Taluk Idukki dist.**

Sl.No	Name of Panchayath	Name of Village	Block No	Survey No & Subdivision No	Remarks
1	Santhanpara	Santhanpara	17	1	Water Body
2	Santhanpara	Santhanpara	17	4 Part	Rock
3	Santhanpara	Santhanpara	17	10	Water Body
4	Santhanpara	Santhanpara	17	22	Water Body
5	Santhanpara	Santhanpara	17	23	Water Body
6	Santhanpara	Santhanpara	17	24	Water Body
7	Santhanpara	Santhanpara	17	25	Water Body
8	Santhanpara	Santhanpara	17	26	Water Body
9	Santhanpara	Santhanpara	17	27	Water Body
10	Santhanpara	Santhanpara	17	37 Part	Rock
11	Santhanpara	Santhanpara	17	44 Part	Rock
12	Santhanpara	Santhanpara	17	54 Part	Water Body
13	Santhanpara	Santhanpara	17	55 Part	Water Body
14	Santhanpara	Santhanpara	17	64	Water Body
15	Santhanpara	Santhanpara	17	66	Water Body
16	Santhanpara	Santhanpara	17	78 Part	Water Body
17	Santhanpara	Santhanpara	17	73 Part	Rock
18	Santhanpara	Santhanpara	17	74	Rock
19	Santhanpara	Santhanpara	17	75 Part	Rock
20	Santhanpara	Santhanpara	17	90	Water Body
21	Santhanpara	Santhanpara	17	94 Part	Rock
22	Santhanpara	Santhanpara	17	98 Part	Rock
23	Santhanpara	Santhanpara	17	100 Part	Rock
24	Santhanpara	Santhanpara	17	101 Part	Rock
25	Santhanpara	Santhanpara	17	102 Part	Rock
26	Santhanpara	Santhanpara	17	108 Part	Rock
27	Santhanpara	Santhanpara	17	109 Part	Rock
28	Santhanpara	Santhanpara	17	110 Part	Rock

29	Santhanpara	Santhanpara	17	111 Part	Rock
30	Santhanpara	Santhanpara	17	127 Part	Rock
31	Santhanpara	Santhanpara	17	142 Part	Rock
32	Santhanpara	Santhanpara	17	149 Part	Water Body
33	Santhanpara	Santhanpara	17	152 Part	Rock
34	Santhanpara	Santhanpara	17	157 Part	Water Body
35	Santhanpara	Santhanpara	17	158 Part	Water Body
36	Santhanpara	Santhanpara	17	159 Part	Water Body
37	Santhanpara	Santhanpara	17	172 Part	Rock
38	Santhanpara	Santhanpara	17	173 Part	Rock
39	Santhanpara	Santhanpara	17	186 Part	Rock
40	Santhanpara	Santhanpara	17	189 Part	Water Body
41	Santhanpara	Santhanpara	17	190 Part	Water Body
42	Santhanpara	Santhanpara	17	191 Part	Water Body
43	Santhanpara	Santhanpara	17	192 Part	Water Body
44	Santhanpara	Santhanpara	17	202 Part	Water Body
45	Santhanpara	Santhanpara	17	203 Part	Water Body
46	Santhanpara	Santhanpara	17	215 Part	Water Body
47	Santhanpara	Santhanpara	17	221 Part	Water Body
48	Santhanpara	Santhanpara	17	222 Part	Water Body
49	Santhanpara	Santhanpara	17	228 Part	Water Body
50	Santhanpara	Santhanpara	17	230 Part	Water Body
51	Santhanpara	Santhanpara	17	253 Part	Water Body
52	Santhanpara	Santhanpara	17	254 Part	Water Body
53	Santhanpara	Santhanpara	17	255 Part	Water Body

(Handwritten signature)
 22A/1071/1021/15
 1. 25.08.2024 (598)

(Handwritten signature)
 ബി.എ.ആർ

ബി.എ.ആർ
 കൃഷി ഓഫീസർ, കൃഷി ബ്യൂറോ
 താമരപാറ, പൂച്ചങ്ങം ടി.ഒ.

(Handwritten signature)

(Handwritten signature)
Ajayaghosh N.K.
 Range Forest Officer
 Devikulam
 Munnar Division

(Handwritten signature)
VILLAGE OFFICER
SANTHANPARA

M.HARTCHANDRAN
 President
 Santhanpara Grama Panchayat
 P.O. Pin - 685 619
 Phone - 9447450000



DISRICT :

Taluk : Udumpanchala

List of ESA Lands in Village Kanthippala Panchayath Senapathi

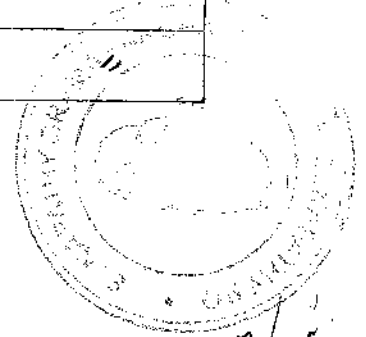
No.	Name of Panchayath	Name of Village	Block No.	Survey NO. & Subdivision No.	Remarks
1	Senapathi	Kanthippala	25	1	River
2	"	"	"	15 pt.	Rock
3	"	"	"	24 pt.	"
4	"	"	"	124 pt.	"
5	"	"	"	221 pt.	"
6	"	"	"	218 pt.	"
7	"	"	"	5 pt	Stream
8	"	"	"	6 pt.	"
9	"	"	"	109 pt.	"
10	"	"	"	110 pt	"
11	"	"	"	107 pt.	"
12	"	"	"	106 pt.	"
13	"	"	"	105 pt	"
14	"	"	"	104 pt	"
15	"	"	"	101 pt	"
16	"	"	"	103 pt	"
17	"	"	"	102 pt	"
18	"	"	"	162 pt	"
19	"	"	"	163 pt	"

[Signature]
 Agricultural Officer
 KANTHI BHAYAM
 SENAPATHY

[Signature]
 Range Forest Officer
 Munnar Division

[Signature]
 Range Forest Officer
 Munnar Division

[Signature]
 P. S. Vinayan
 Secretary
 Senapathy Grama Panchayat
 Phone: 9496045043



[Signature]
 23/4/15
 Phasappa K.P.
 S.B.S


District : */dukki*
 Taluk : *Udangancho/a*

List of ESA Lands in Village..... Panchayath.....

Sl.No.	Name of Panchayath	Name of Village	Block No.	Survey NO. & Subdivision No.	Remarks
20	<i>Senapati</i>	<i>Kaykippala</i>	<i>25</i>	<i>167 Pt</i>	<i>St. heavy</i>
21	"	"	"	<i>169 Pt.</i>	"
22	"	"	"	<i>171 Pt</i>	"
23	"	"	"	<i>173 Pt</i>	"
24	"	"	"	<i>176 Pt</i>	"
25	"	"	"	<i>177 Pt</i>	"
26	"	"	"	<i>178 Pt</i>	"
27	"	"	"	<i>186 Pt</i>	"
28	"	"	"	<i>260 Pt</i>	"
29	"	"	"	<i>273 Pt</i>	"
30	"	"	"	<i>275 Pt</i>	"
31	"	"	"	<i>278 Pt</i>	"
32	"	"	"	<i>277</i>	"
33	"	"	"	<i>292 Pt</i>	"
34	"	"	"	<i>290 Pt</i>	"
35	"	"	"	<i>291</i>	<i>St. heavy</i>
36	"	"	"	<i>287 Pt</i>	"
37	"	"	"	<i>288 Pt</i>	"
38	"	"	<i>26</i>	<i>1</i>	<i>River</i>

[Signature]
 M.S. Johnson
 SENAPATHY GRAMA PANCHAYAT
 SENAPATHY
[Signature]
 24/11/15

[Signature]
 P. S. Virayan
 Secretary
 Senapathy Grama Panchayat
 Phone: 9496045043



[Signature]
 24/11/15
 K.S.
 8.88

District : / *dekki*
 Taluk : *deengan chefa*

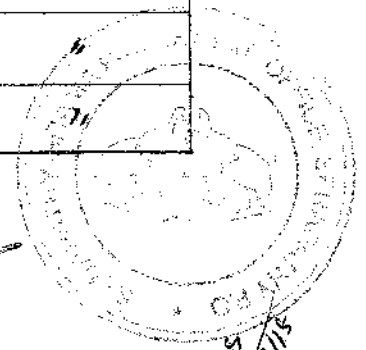
List of ESA Lands in Village *Kaykippada* Panchayath.....*Senapathi..*

Sl.No.	Name of Panchayath	Name of Village	Block No.	Survey NO. & Subdivision No.	Remarks
39	<i>Senapathi</i>	<i>Kaykippada</i>	<i>26</i>	<i>174 Pt.</i>	<i>8th beam</i>
40	"	"	"	<i>173 Pt</i>	"
41	"	"	"	<i>172 Pt</i>	"
42	"	"	"	<i>169 Pt.</i>	"
43	"	"	"	<i>66 Pt.</i>	"
44	"	"	"	<i>75 Pt.</i>	"
45	"	"	"	<i>74 Pt.</i>	"
46	"	"	"	<i>78 Pt.</i>	"
47	"	"	"	<i>79 Pt</i>	"
48	"	"	"	<i>80 Pt</i>	"
49	"	"	"	<i>87 Pt</i>	"
50	"	"	"	<i>86 Pt</i>	"
51	"	"	"	<i>85 Pt</i>	"
52	"	"	"	<i>84 Pt</i>	"
53	"	"	"	<i>225 Pt</i>	<i>Rock</i>
54	"	"	<i>24</i>	<i>1 Pt.</i>	<i>River</i>
55	"	"	"	<i>8 Pt</i>	<i>8th beam</i>
56	"	"	"	<i>13 Pt</i>	"
57	"	"	"	<i>18 Pt</i>	"
58	"	"	"	<i>19 Pt.</i>	"

[Signature]
 M. S. Johnson
 Assistant District
 Revenue Officer
 SENAPATHY
 DISTRICT DENKULAM

[Signature]
 A. S. S. S. S. S.
 Range Forest Officer
 Denkulam
 Munner Division

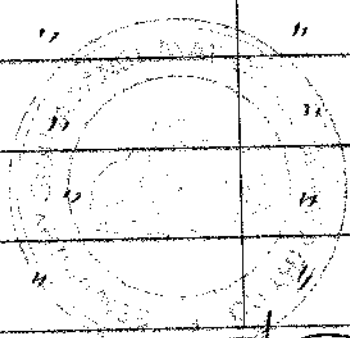
[Signature]
 P. S. Vinayan
 Secretary
 Senapathy Grama Panchayat
 Phone: 9496045043



[Signature]
 P. S. Vinayan
 8.85

of ESA Lands in Village Chathurangappara Panchayath. Senapathi.....

No.	Name of Panchayath	Name of Village	Block No.	Survey NO. & Subdivision No.	Remarks
1	Senapathi	Chathurangappara	BL 24	232 Part	Thodu.
2	"	"	"	218 Part	"
3	"	"	"	217 Part	"
4	"	"	"	216 Part	"
5	"	"	"	165 Part	"
6	"	"	"	164 Part	"
7	"	"	"	161 Part	"
8	"	"	"	162 Part	"
9	"	"	"	45 Part	"
10	"	"	"	46 Part	"
11	"	"	"	47 Part	"
12	"	"	"	48 Part	"
13	"	"	"	49 Part	"
14	"	"	"	43 Part	"
15	"	"	"	129 Part	Rock Area
16	"	"	"	77 Part	Rock Area
17	"	"	"	81 Part	"
18	"	"	"	125 Part	"



VILLAGE OFFICE

24/7/15
D. S. S. S. S. S.



M. S. Johnson
SECRETARY

P. Srinayan
Secretary
Senapathy Grama Panchayat
Phone: 9496045043

[Handwritten signature]

of ESA Lands in Village Chathurangappara Panchayath Senapathi

No.	Name of Panchayath	Name of Village	Block No.	Survey NO. & Subdivision No.	Remarks
19	Senapathi	Chathurangappara	BL24	118 Part	
20	"	"	"	141 Part	
21	"	"	"	121 Part	
22	"	"	"	139 Part	
23	"	"	"	142 Part	
24	"	"	"	143 Part	
25	"	"	"	164 Part	
26	"	"	"	170 Part	
27	"	"	"	192 Part	
28	"	"	"	196 Part	
29	"	"	"	221 Part	
30	"	"	"	120 Part	pond



[Signature]
 Range Forest Officer
 Davikulam
 Munnar Division

[Signature]
 CHATHURANGAPPARA

[Signature]
 M. S. Gohagan

[Signature]
 Vinayan
 Secretary
 Senapathy Grama Panchayat
 Phone: 9496045043

**List of ESA Lands in Village Chathurangapara Panchayath Udumbanchola
Taluk Udumbanchola District Idukki**

SI No	Name of Panchayat	Name of Village	Block No	Survey No & Subdivision No.	Remarks
1	Udumbanchola	Chathurangapara	18	27 Part	Rock
2	Udumbanchola	Chathurangapara	18	33 Part	Rock
3	Udumbanchola	Chathurangapara	18	43 Part	Rock
4	Udumbanchola	Chathurangapara	18	54 Part	Rock
5	Udumbanchola	Chathurangapara	18	130 Part	Rock
6	Udumbanchola	Chathurangapara	18	133 Part	Rock
7	Udumbanchola	Chathurangapara	18	141 Part	Rock
8	Udumbanchola	Chathurangapara	18	194 Part	Rock
9	Udumbanchola	Chathurangapara	18	32 Part	Pond
10	Udumbanchola	Chathurangapara	18	1 Part	Stream
11	Udumbanchola	Chathurangapara	18	8 Part	Stream
12	Udumbanchola	Chathurangapara	18	2 Part	Stream
13	Udumbanchola	Chathurangapara	18	9 Part	Stream
14	Udumbanchola	Chathurangapara	18	10 Part	Stream
15	Udumbanchola	Chathurangapara	18	12 Part	Stream
16	Udumbanchola	Chathurangapara	18	13 Part	Stream
17	Udumbanchola	Chathurangapara	18	26 Part	Stream
18	Udumbanchola	Chathurangapara	18	27 Part	Stream
19	Udumbanchola	Chathurangapara	18	28 Part	Stream
20	Udumbanchola	Chathurangapara	18	29 Part	Stream
21	Udumbanchola	Chathurangapara	18	41 Part	Stream
22	Udumbanchola	Chathurangapara	18	42 Part	Stream
23	Udumbanchola	Chathurangapara	18	43 Part	Stream
24	Udumbanchola	Chathurangapara	18	44 Part	Stream
25	Udumbanchola	Chathurangapara	18	66 Part	Stream
26	Udumbanchola	Chathurangapara	18	67 Part	Stream

**List of ESA Lands in Village Chathurangapara Panchayath Udumbanchola
Taluk Udumbanchola District Idukki**

SI No	Name of Panchayat	Name of Village	Block No	Survey No & Subdivision No.	Remarks
27	Udumbanchola	Chathurangapara	18	22 Part	Stream
28	Udumbanchola	Chathurangapara	18	34 Part	Stream
29	Udumbanchola	Chathurangapara	18	32 Part	Stream
30	Udumbanchola	Chathurangapara	18	35 Part	Stream
31	Udumbanchola	Chathurangapara	18	37 Part	Stream
32	Udumbanchola	Chathurangapara	18	38 Part	Stream
33	Udumbanchola	Chathurangapara	18	54 Part	Stream
34	Udumbanchola	Chathurangapara	18	57 Part	Stream
35	Udumbanchola	Chathurangapara	18	59 Part	Stream
36	Udumbanchola	Chathurangapara	18	126 Part	Stream
37	Udumbanchola	Chathurangapara	18	124 Part	Stream
38	Udumbanchola	Chathurangapara	18	117 Part	Stream
39	Udumbanchola	Chathurangapara	18	107 Part	Stream
40	Udumbanchola	Chathurangapara	18	78 Part	Rock
41	Udumbanchola	Chathurangapara	18	85 Part	Rock
42	Udumbanchola	Chathurangapara	18	87 Part	Rock
43	Udumbanchola	Chathurangapara	18	89 Part	Rock
44	Udumbanchola	Chathurangapara	18	185 Part	Rock
45	Udumbanchola	Chathurangapara	18	198 Part	Rock
46	Udumbanchola	Chathurangapara	18	175 Part	Rock
47	Udumbanchola	Chathurangapara	18	255 Part	Rock
48	Udumbanchola	Chathurangapara	18	258 Part	Rock
49	Udumbanchola	Chathurangapara	18	259 Part	Rock
50	Udumbanchola	Chathurangapara	18	206 Part	Rock
51	Udumbanchola	Chathurangapara	18	207 Part	Rock
52	Udumbanchola	Chathurangapara	18	209 Part	Rock

**List of ESA Lands in Village Chathurangapara Panchayath Udumbanchola
Taluk Udumbanchola District Idukki**

Sl No	Name of Panchayat	Name of Village	Block No	Survey No & Subdivision No.	Remarks
53	Udumbanchola	Chathurangapara	18	210 Part	Rock
54	Udumbanchola	Chathurangapara	18	222 Part	Rock
55	Udumbanchola	Chathurangapara	18	226 Part	Rock
56	Udumbanchola	Chathurangapara	18	248 Part	Rock
57	Udumbanchola	Chathurangapara	18	244 Part	Rock
58	Udumbanchola	Chathurangapara	18	246 Part	Rock
59	Udumbanchola	Chathurangapara	18	333 Part	Rock
60	Udumbanchola	Chathurangapara	18	336 Part	Rock
61	Udumbanchola	Chathurangapara	18	228 Part	Rock
62	Udumbanchola	Chathurangapara	18	338 Part	Rock
63	Udumbanchola	Chathurangapara	18	279 Part	Rock
64	Udumbanchola	Chathurangapara	18	283 Part	Rock
65	Udumbanchola	Chathurangapara	18	289 Part	Rock
66	Udumbanchola	Chathurangapara	18	293 Part	Rock
67	Udumbanchola	Chathurangapara	18	302 part	Rock
68	Udumbanchola	Chathurangapara	18	300 part	Rock
69	Udumbanchola	Chathurangapara	18	298 Part	Rock
70	Udumbanchola	Chathurangapara	18	316 Part	Rock
71	Udumbanchola	Chathurangapara	18	315 Part	Rock
72	Udumbanchola	Chathurangapara	18	319 Part	Rock
73	Udumbanchola	Chathurangapara	18	320 Part	Rock
74	Udumbanchola	Chathurangapara	18	344 Part	Rock
75	Udumbanchola	Chathurangapara	18	347 part	Rock
76	Udumbanchola	Chathurangapara	18	349 part	Rock
77	Udumbanchola	Chathurangapara	18	348 Part	Rock
78	Udumbanchola	Chathurangapara	18	351 Part	Rock

List of ESA Lands in Village Chathurangapara Panchayath Udumbanchola
Taluk Udumbanchola District Idukki

SI No	Name of Panchayat	Name of Village	Block No	Survey No & Subdivision No.	Remarks
79	Udumbanchola	Chathurangapara	18	267 Part	Stream
80	Udumbanchola	Chathurangapara	18	272 part	Stream
81	Udumbanchola	Chathurangapara	18	275 part	Stream
82	Udumbanchola	Chathurangapara	18	276 part	Stream
83	Udumbanchola	Chathurangapara	18	263 Part	Stream
84	Udumbanchola	Chathurangapara	18	259 part	Stream
85	Udumbanchola	Chathurangapara	18	257 part	Stream
86	Udumbanchola	Chathurangapara	18	251 part	Stream
87	Udumbanchola	Chathurangapara	18	250 part	Stream
88	Udumbanchola	Chathurangapara	18	247 part	Stream
89	Udumbanchola	Chathurangapara	18	246 Part	Stream
90	Udumbanchola	Chathurangapara	18	296 Part	Stream
91	Udumbanchola	Chathurangapara	18	297 Part	Stream
92	Udumbanchola	Chathurangapara	18	328 Part	Stream
93	Udumbanchola	Chathurangapara	18	327 Part	Stream
94	Udumbanchola	Chathurangapara	18	326 Part	Stream
95	Udumbanchola	Chathurangapara	18	210 Part	Rock
96	Udumbanchola	Chathurangapara	18	213 Part	Rock
97	Udumbanchola	Chathurangapara	18	220 Part	Rock
98	Udumbanchola	Chathurangapara	19	66 Part	Rock
99	Udumbanchola	Chathurangapara	19	129 Part	Rock
100	Udumbanchola	Chathurangapara	19	136 Part	Stream
101	Udumbanchola	Chathurangapara	19	137 Part	Stream
102	Udumbanchola	Chathurangapara	19	138 Part	Stream
103	Udumbanchola	Chathurangapara	19	139 Part	Stream
104	Udumbanchola	Chathurangapara	19	134 Part	Stream

List of ESA Lands in Village **Chathurangapara** Panchayath **Udumbanchola**
Taluk **Udumbanchola** District **Idukki**

SI No	Name of Panchayat	Name of Village	Block No	Survey No & Subdivision No.	Remarks
105	Udumbanchola	Chathurangapara	19	142 Part	Stream
106	Udumbanchola	Chathurangapara	19	141 Part	Stream
107	Udumbanchola	Chathurangapara	19	145 Part	Stream
108	Udumbanchola	Chathurangapara	19	157 Part	Stream
109	Udumbanchola	Chathurangapara	19	155 Part	Rock
110	Udumbanchola	Chathurangapara	19	152 Part	Rock
111	Udumbanchola	Chathurangapara	19	149 Part	Rock
112	Udumbanchola	Chathurangapara	19	147 Part	Rock
113	Udumbanchola	Chathurangapara	19	181 Part	Rock
114	Udumbanchola	Chathurangapara	19	182 Part	Rock
115	Udumbanchola	Chathurangapara	19	176 Part	Rock
116	Udumbanchola	Chathurangapara	19	151 Part	Rock
117	Udumbanchola	Chathurangapara	19	263 Part	Rock
118	Udumbanchola	Chathurangapara	19	161 Part	Rock
119	Udumbanchola	Chathurangapara	19	259 Part	Rock
120	Udumbanchola	Chathurangapara	19	164 Part	Rock
121	Udumbanchola	Chathurangapara	19	249 Part	Rock
122	Udumbanchola	Chathurangapara	19	245 Part	Rock
123	Udumbanchola	Chathurangapara	19	242 Part	Rock
124	Udumbanchola	Chathurangapara	19	256 Part	Rock
125	Udumbanchola	Chathurangapara	19	274 Part	Rock
126	Udumbanchola	Chathurangapara	19	286 Part	Rock
127	Udumbanchola	Chathurangapara	19	287 Part	Rock
128	Udumbanchola	Chathurangapara	19	288 Part	Rock
129	Udumbanchola	Chathurangapara	19	291	Rock
130	Udumbanchola	Chathurangapara	19	292 Part	Rock

**List of ESA Lands in Village Chathurangapara Panchayath Udumbanchola
Taluk Udumbanchola District Idukki**

SI No	Name of Panchayat	Name of Village	Block No	Survey No & Subdivision No.	Remarks
131	Udumbanchola	Chathurangapara	19	293 Part	Rock
132	Udumbanchola	Chathurangapara	19	295 Part	Rock
133	Udumbanchola	Chathurangapara	19	296 Part	Rock
134	Udumbanchola	Chathurangapara	19	298 Part	Rock
135	Udumbanchola	Chathurangapara	19	299 Part	Rock
136	Udumbanchola	Chathurangapara	19	300 Part	Rock
137	Udumbanchola	Chathurangapara	19	241	Rock
138	Udumbanchola	Chathurangapara	19	231 Part	Rock
139	Udumbanchola	Chathurangapara	19	228 Part	Rock
140	Udumbanchola	Chathurangapara	19	279 Part	Stream
141	Udumbanchola	Chathurangapara	19	280 Part	Stream
142	Udumbanchola	Chathurangapara	19	285 Part	Stream
143	Udumbanchola	Chathurangapara	19	286 Part	Stream
144	Udumbanchola	Chathurangapara	19	289 Part	Stream
145	Udumbanchola	Chathurangapara	19	288 Part	Stream
146	Udumbanchola	Chathurangapara	19	290 Part	Stream
147	Udumbanchola	Chathurangapara	19	243 Part	Stream
148	Udumbanchola	Chathurangapara	19	255 Part	Stream
149	Udumbanchola	Chathurangapara	19	229 Part	Stream
150	Udumbanchola	Chathurangapara	19	228 Part	Stream
151	Udumbanchola	Chathurangapara	19	232 Part	Stream
152	Udumbanchola	Chathurangapara	19	234 Part	Stream
153	Udumbanchola	Chathurangapara	23	437 Part	Stream
154	Udumbanchola	Chathurangapara	23	436 Part	Stream
155	Udumbanchola	Chathurangapara	23	435 Part	Stream
156	Udumbanchola	Chathurangapara	23	431 Part	Stream

epuhal

List of ESA Lands in Village Chathurangapara Panchayath Udumbanchola
Taluk Udumbanchola District Idukki

Sl No	Name of Panchayat	Name of Village	Block No	Survey No & Subdivision No.	Remarks
157	Udumbanchola	Chathurangapara	23	430 Part	Stream
158	Udumbanchola	Chathurangapara	23	416 Part	Stream
159	Udumbanchola	Chathurangapara	28	415 Part	Stream
160	Udumbanchola	Chathurangapara	23	371 Part	Stream
161	Udumbanchola	Chathurangapara	23	373 Part	Stream
162	Udumbanchola	Chathurangapara	23	374 Part	Stream



PINDIRA
Secretary
Udumbanchola Grama Panchayat
Udumbanchola p o
Idukki 685584
Mob-9496045051



President
Udumbanchola Grama Panchayat




P. S. Vinayan
Secretary
Senapathy Grama Panchayat
Phone: 9496045043

PRESIDENT
SENAPATHY GRAMA PANCHAYAT



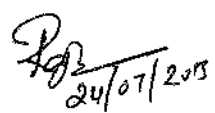
M.S. Krishnan
Krishi Bhavan
Muzhappilly



VILLAGE OFFICER
CHATHURANGAPPARA



Ajayabhos N.K.
Range Forest Officer
Devikulam
Munnar Division


24/07/2013

10/08/2013 (S613)

DISTRICT : IDUKKI

TALUK:

IDUKKI (UDUMBANCHOLA)

List of ESA Land in Village.VATHIKUDY Panchayath VATHIKUDY

Sl.No	Name of Panchayath	Name of Village	Block No.	Survey No& subdivision No.	Remarks
1	VATHIKUDY	VATHIKUDY	38	120 pt	River
2	"	"	"	5 pt	Rock - ജനവാസമുണ്ട്
3	"	"	"	74 pt	" "
4	"	"	"	92 pt	" "
5	"	"	"	103 pt	" "
6	"	"	"	128 pt	" "
7	"	"	"	144 pt	" "
8	"	"	"	153 pt	" "
9	"	"	"	181 pt	" "
10	"	"	"	192 pt	" "
11	"	"	37	89 pt	" "
12	"	"	"	85 pt	" "
13	"	"	"	100 pt	" "
14	"	"	"	120 pt	" "
15	"	"	"	121 pt	" "
16	"	"	"	189 pt	" "
17	"	"	"	184 pt	" "
18	"	"	"	183 pt	" "
19	VATHIKUDY	VATHIKUDY	37	257 pt	Rock - ജനവാസമുണ്ട്
20	"	"	"	261 pt	" "
21	"	"	"	265 pt	" "

22	"	"	"	267 pt	" "
23	"	"	"	268 pt	" "
24	"	"	"	234 pt	" "
25	"	"	"	227 pt	" "
26	"	"	"	231 pt	" "
27	"	"	"	230 pt	" "
28	"	"	"	237 pt	" "
29	"	"	"	238 pt	" "
30	"	"	"	229 pt	" "
31	"	"	"	240 pt	" "
32	"	"	"	291 pt	" "
33	"	"	"	180 pt	" "
34	"	"	"	181 pt	" "
35	"	"	"	179 pt	" "
36	"	"	"	177 pt	" "
37	"	"	"	139 pt	" "
38	"	"	"	239 pt	" "
39	"	"	"	266 pt	" "
40	VATHIKUDY	VATHIKUDY	36	103 pt	Rock - താമസമുണ്ട്
41	"	"	"	108 pt	" "
42	"	"	"	109 pt	" "
43	"	"	"	161 pt	" "
44	"	"	"	162 pt	" "
45	"	"	"	165 pt	" "


46	"	"	"	327 pt	"	"
47	"	"	"	320 pt	"	"
48	"	"	"	374 pt	"	"
49	"	"	"	386 pt	"	"
50	"	"	"	413 pt	"	"
51	"	"	"	415 pt	"	"
52	"	"	"	416 pt	"	"
53	"	"	"	417 pt	"	"
54	"	"	"	420 pt	"	"
55	"	"	"	424 pt	"	"
56	"	"	"	447 Full	"	"
57	"	"	"	498 pt	"	"
58	"	"	"	422 pt	"	"
59	"	"	"	458 pt	"	"
60	"	"	"	459 pt	"	"
61	"	"	"	462 pt	"	"
62	VATHIKUDY	VATHIKUDY	36	487 Full	"	"
63	"	"	"	554 Full	"	"
64	"	"	"	464 pt	"	"
65	"	"	"	551 pt	"	"
66	"	"	"	545 pt	"	"
67	"	"	"	520 pt	"	"
68	"	"	"	526 pt	"	"
69	"	"	"	502 pt	"	"

70	"	"	"	508 pt	River
71	"	"	"	509 pt	"
72	VATHIKUDY	VATHIKUDY	35	10 pt	Rock - ജനവാസമുണ്ട്
73	"	"	"	18 pt	" "
74	"	"	"	23 pt	" "
75	"	"	"	24 pt	" "
76	"	"	"	28 pt	" "
77	"	"	"	129 pt	" "
78	"	"	"	138 pt	" "
79	"	"	"	180 pt	" "
80	"	"	"	182 pt	" "
81	"	"	"	207 pt	" "
82	"	"	"	209 pt	" "
83	"	"	"	210 pt	" "
84	VATHIKUDY	VATHIKUDY	35	185 pt	Rock - ജനവാസമുണ്ട്
85	"	"	"	213 pt	" "
86	"	"	"	212 pt	" "
87	"	"	"	214 pt	" "
88	"	"	"	218 pt	" "
89	"	"	"	219 pt	" "
90	"	"	"	265 pt	" "
91	"	"	"	26 pt	" "
92	"	"	"	30 pt	" "
93	"	"	34		Rock - ജനവാസമുണ്ട്

94	"	"	"	1 pt	River
95	"	"	"	51 pt	"
96	"	"	"	127 pt	"
97	"	"	"	25 pt	Rock - ജനവാസമുണ്ട്
98	"	"	"	68 pt	" "
99	"	"	"	70 pt	" "
100	"	"	"	41 pt	" "

നിലവിൽ വാത്തിക്കുടി വില്ലേജിൽ റീ-സർവ്വെ പ്രാബല്യത്തിൽ വന്നിട്ടില്ലായെങ്കിലും കെഡസ്/ട്രൽ മാപ്പ് തയ്യാറാക്കി സമർപ്പിച്ചിട്ടുള്ളത് റീ-സർവ്വെ ബ്ലോക്കിനെയും സർവ്വെ നമ്പറുകളെയും അടിസ്ഥാനപ്പെടുത്തിയായതിനാൽ റീ-സർവ്വെ ബ്ലോക്കുകളും നമ്പറുകളുമാണ് ലിസ്റ്റിൽ ചേർത്തിട്ടുള്ളത്. വാത്തിക്കുടി വില്ലേജിൽ ESA യുടെ പരിധിയിൽ വരുന്ന ഭൂപ്രദേശങ്ങൾ ഉൾപ്പെടുത്തില്ല

1 മിനി നാബു , മിനിപൻ വാത്തിക്കുടി


MINI SABU
 PRESIDENT
 JATHIKUDY GRAMA PANCHAYAT

2 എ.ജി. അബ്ദു. റസൂലി

A.O. AJU
 SECRETARY
 Vathikkudy Grama Panchayath
 Murickassery P.O.
 Idukki District-685604
 Mob: 9496045071


3 എ.സി. അബ്ദുൽകരീം, വില്ലേജ് ഓഫീസർ


VILLAGE OFFICER
 Vathikudy
 Murickassery PO. 685604

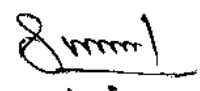
4. എ.എ. ഹുസൈൻ, മുഖ്യ ഓഫീസർ


AGRICULTURAL OFFICER
 MURICKASSERY - JATHIKUDY
 MURICKASSERY P.O.

5. മുഹമ്മദ് ഹുസൈൻ, റ്റോ ഓഫീസർ, RFO Ayyappancoil


RANGE FOREST OFFICER
 AYYAPPANCOVIL

6. സുനിൽ.കെ. ഹിസ്, മുഖ്യ ഓഫീസർ



ESA Lands in Village. Udumbanchola Panchayath... Senapathy

Name of Panchayath	Name of Village	Block No.	Survey NO. & Subdivision No.	Remarks
1	Udumbanchola	25	336 / 1	Rock
2	"	25	337	Rock
(T) SHADI. E. K Agricultural officer Km 8th Bhenur, Udumbanchola				(Signature) Krishibhavan Udumbanchola
(Signature) 24-7-2015 VILLAGE OFFICER UDUMBANCHOLA	(Signature) SENAPATHY UDUMBANCHAYAT		(Signature) SECRETARY SENAPATHY UDUMBANCHAYAT	(Signature) 24/7/2015 Taluk Surveyor Udumbanchola
(Signature) Range Forest Officer Devikulam Munnar Division		(Seal) SENAPATHY UDUMBANCHAYAT		

List of ESA Lands in Village Udumbanchola Panchayath Udumbanchola
Taluk Udumbanchola District Idukki

Sl No	Name of Panchayat	Name of Village	Block No	Survey No & Subdivision No.	Remarks
1	Udumbanchola	Udumbanchola	20	2/4.	Rock
2	Udumbanchola	Udumbanchola	20	12/1. Part	Rock
3	Udumbanchola	Udumbanchola	20	14/5 Part	Rock
4	Udumbanchola	Udumbanchola	20	27/1 Part	Rock
5	Udumbanchola	Udumbanchola	20	28/4.	Rock
6	Udumbanchola	Udumbanchola	20	69/2.	Rock
7	Udumbanchola	Udumbanchola	20	82/3.	Rock
8	Udumbanchola	Udumbanchola	20	87/3.	Rock
9	Udumbanchola	Udumbanchola	20	89/2.	Rock
10	Udumbanchola	Udumbanchola	20	90/2.	Rock
11	Udumbanchola	Udumbanchola	20	94/2.	Rock
12	Udumbanchola	Udumbanchola	20	116 Part	Rock
13	Udumbanchola	Udumbanchola	20	120 part	Rock
14	Udumbanchola	Udumbanchola	20	126 Part	Rock
15	Udumbanchola	Udumbanchola	20	144 Part	Rock
16	Udumbanchola	Udumbanchola	20	146 Part	Rock
17	Udumbanchola	Udumbanchola	20	152 Part	Rock
18	Udumbanchola	Udumbanchola	20	155 Part	Rock

LIST OF ESA /
Panchayat
SI No

**List of ESA Lands in Village Udumbanchola Panchayath Udumbanchola
Taluk Udumbanchola District Idukki**

SI No	Name of Panchayat	Name of Village	Block No	Survey No & Subdivision No.	Remarks
19	Udumbanchola	Udumbanchola	20	186 Part	Rock
20	Udumbanchola	Udumbanchola	22	1/1.	River
21	Udumbanchola	Udumbanchola	22	2	River
22	Udumbanchola	Udumbanchola	22	4/3 Part	Rock
23	Udumbanchola	Udumbanchola	22	6/2 Part	Rock
24	Udumbanchola	Udumbanchola	22	8/3 Part	Rock
25	Udumbanchola	Udumbanchola	22	24/1.	Rock
26	Udumbanchola	Udumbanchola	22	24/3 Part	Rock
27	Udumbanchola	Udumbanchola	22	26/2.	Rock
28	Udumbanchola	Udumbanchola	22	35/1 Part	Rock
29	Udumbanchola	Udumbanchola	22	40/1 Part	Stream
30	Udumbanchola	Udumbanchola	22	42/1 Part	Stream
31	Udumbanchola	Udumbanchola	22	43/1 .	Stream
32	Udumbanchola	Udumbanchola	22	45/1.	Stream
33	Udumbanchola	Udumbanchola	22	46/1	Stream
34	Udumbanchola	Udumbanchola	22	46/2.	Rock
35	Udumbanchola	Udumbanchola	22	47/1.	Stream
36	Udumbanchola	Udumbanchola	22	59	Rock

No. &
Division No.
Remarks
Rock

Udumbanchola

List of ESA Lands in Village Udumbanchola Panchayath Udumbanchola
Taluk Udumbanchola District Idukki

SI No	Name of Panchayat	Name of Village	Block No	Survey No & Subdivision No.	Remarks
37	Udumbanchola	Udumbanchola	22	75/2 Part	Rock
38	Udumbanchola	Udumbanchola	22	76/2 Part	Rock
39	Udumbanchola	Udumbanchola	22	93/2 Part	Rock
40	Udumbanchola	Udumbanchola	22	107 Part	Stream
41	Udumbanchola	Udumbanchola	22	111/1 Part	Stream
42	Udumbanchola	Udumbanchola	22	113/3 Part	Stream
43	Udumbanchola	Udumbanchola	22	113/5 Part	Stream
44	Udumbanchola	Udumbanchola	22	115/2	Stream
45	Udumbanchola	Udumbanchola	22	119/2	Stream
46	Udumbanchola	Udumbanchola	22	136/1	Rock
47	Udumbanchola	Udumbanchola	22	190/1 Part	Rock
48	Udumbanchola	Udumbanchola	22	191/4 Part	Rock
49	Udumbanchola	Udumbanchola	22	211/2	Rock
50	Udumbanchola	Udumbanchola	22	268/1	Rock
51	Udumbanchola	Udumbanchola	22	291 Part	Rock
52	Udumbanchola	Udumbanchola	23	1 Part	River
53	Udumbanchola	Udumbanchola	23	3	River
54	Udumbanchola	Udumbanchola	23	4/11 Part	River

LIST OF ESA
PART
ON IS

**List of ESA Lands in Village Udumbanchola Panchayath Udumbanchola
Taluk Udumbanchola District Idukki**

SI No	Name of Panchayat	Name of Village	Block No	Survey No & Subdivision No.	Remarks
55	Udumbanchola	Udumbanchola	23	5	River
56	Udumbanchola	Udumbanchola	23	6	River
57	Udumbanchola	Udumbanchola	23	8	River
58	Udumbanchola	Udumbanchola	23	10	River
59	Udumbanchola	Udumbanchola	23	14	River
60	Udumbanchola	Udumbanchola	23	15	River
61	Udumbanchola	Udumbanchola	23	16	River
62	Udumbanchola	Udumbanchola	23	20	River
63	Udumbanchola	Udumbanchola	23	23	River
64	Udumbanchola	Udumbanchola	23	24	River
65	Udumbanchola	Udumbanchola	23	37 Part	Rock
66	Udumbanchola	Udumbanchola	23	51/3.	Rock
67	Udumbanchola	Udumbanchola	23	57/3.	Rock
68	Udumbanchola	Udumbanchola	23	58/8.	Stream
69	Udumbanchola	Udumbanchola	23	62/1.	Stream
70	Udumbanchola	Udumbanchola	23	297	Stream
71	Udumbanchola	Udumbanchola	23	305	Stream
72	Udumbanchola	Udumbanchola	23	306	Stream

5	ion No.	Remarks
		River

Udumbanchola

List of ESA Lands in Village **Udumbanchola** Panchayath **Udumbanchola**
Taluk **Udumbanchola** District **Idukki**



Sl No	Name of Panchayat	Name of Village	Block No	Survey No & Subdivision No.	Remarks
73	Udumbanchola	Udumbanchola	23	369/7	Stream
74	Udumbanchola	Udumbanchola	23	377/3	Stream
75	Udumbanchola	Udumbanchola	23	379	Stream
76	Udumbanchola	Udumbanchola	23	380	Stream
77	Udumbanchola	Udumbanchola	23	382/1	Stream
78	Udumbanchola	Udumbanchola	23	440	Stream
79	Udumbanchola	Udumbanchola	23	441/1	Stream
80	Udumbanchola	Udumbanchola	23	443/1	Stream
81	Udumbanchola	Udumbanchola	23	76/1	Rock
82	Udumbanchola	Udumbanchola	23	77 Part	Rock
83	Udumbanchola	Udumbanchola	23	87/3 Part	Rock
84	Udumbanchola	Udumbanchola	23	87/11 Part	Rock
85	Udumbanchola	Udumbanchola	23	90 Part	Rock
86	Udumbanchola	Udumbanchola	23	97	Rock
87	Udumbanchola	Udumbanchola	23	161 Part	Rock
88	Udumbanchola	Udumbanchola	23	219/6 Part	Rock
89	Udumbanchola	Udumbanchola	23	228/1	Rock
90	Udumbanchola	Udumbanchola	23	229/2 Part	Rock


7

List of ESA Lands in Village Udumbanchola Panchayath Udumbanchola
Taluk Udumbanchola District Idukki


SI No	Name of Panchayat	Name of Village	Block No	Survey No & Subdivision No.	Remarks
91	Udumbanchola	Udumbanchola	23	231/4 Part	Rock
92	Udumbanchola	Udumbanchola	23	233/17 Part	Rock
93	Udumbanchola	Udumbanchola	23	279/9 Part	Stream
94	Udumbanchola	Udumbanchola	23	289/1 Part	Stream
95	Udumbanchola	Udumbanchola	23	290/1 Part	Stream
96	Udumbanchola	Udumbanchola	23	292	Stream
97	Udumbanchola	Udumbanchola	23	293	Stream
98	Udumbanchola	Udumbanchola	23	296	Stream


PINDIRA
Secretary
Udumbanchola Grama Panchayat
Udumbanchola
Idukki 685584
Mob-9496045051


K. Kanan
President
Udumbanchola Grama Panchayat

Sivakumar-5
Taluk Surveyor
Udumbanchola


Krishibhavan
Agricultural Officer
Udumbanchola



24.7.2015
VILLAGE OFFICER
UDUMBANCHOLA



Ajayaghosh N.K.
Range Forest Officer
Devikulam
Sub-Range Division


LIST OF ESA LANDS IN VILLAGE UPPUTHODU PANCHAYATH KAMAKSHY					
DISTRICT		IDUKKI			
TALUK		IDUKKI			
VILLAGE		UPPUTHODU			
PANCHAYATH		KAMAKSHY			
SL. NO.	NAME OF PANCHAYATH	NAME OF VILLAGE	BLOCK NO.	SURVEY No. & SUB DIVISION No.	REMARKS
1	KAMAKSHY	UPPUTHODU	39	287/Part	ROCK
2	KAMAKSHY	UPPUTHODU	42	46/Part	ROCK
3	KAMAKSHY	UPPUTHODU	42	115/Part	ROCK
4	KAMAKSHY	UPPUTHODU	42	117/Part	THODU
5	KAMAKSHY	UPPUTHODU	42	120/Part	ROCK
6	KAMAKSHY	UPPUTHODU	42	131/Part	ROCK
7	KAMAKSHY	UPPUTHODU	42	136/Part	ROCK
8	KAMAKSHY	UPPUTHODU	42	153/Part	ROCK
9	KAMAKSHY	UPPUTHODU	42	163/Part	ROCK
10	KAMAKSHY	UPPUTHODU	42	188/Part	ROCK
11	KAMAKSHY	UPPUTHODU	42	191/Part	ROCK
12	KAMAKSHY	UPPUTHODU	42	195/Part	ROCK
13	KAMAKSHY	UPPUTHODU	42	196/Part	ROCK
14	KAMAKSHY	UPPUTHODU	42	200/Part	ROCK
15	KAMAKSHY	UPPUTHODU	42	261/Part	ROCK
16	KAMAKSHY	UPPUTHODU	42	281/Part	ROCK

1

 President
 Mariyapuram Grama Panchayat


2

 K.V. KUNJAKOSE
 Secretary
 Mariyapuram Grama Panchayat
 Mariyapuram P.O., Idukki (DL) 685 602
 Tel: 04862 235 645. Mob: 9496045079


3

 VILLAGE OFFICER
 UPPUTHODE
 PIN-685604


4

 RANGE FOREST OFFICER
 AYYAPPANCOVIL

5
 O. P. SASI
 SURVEYOR


LIST OF ESA LANDS IN VILLAGE UPPUTHODU PANCHAYATH					
DISTRICT		IDUKKI			
TALUK		IDUKKI			
VILLAGE		UPPUTHODU			
PANCHAYATH		MARIYAPURAM			
SL. NO.	NAME OF PANCHAYATH	NAME OF VILLAGE	BLOCK NO.	SURVEY No. & SUB DIVISION No.	REMARKS
1	MARIYAPURAM	UPPUTHODU	39	1	PETTYAR
2	MARIYAPURAM	UPPUTHODU	39	169Pat	ROCK
3	MARIYAPURAM	UPPUTHODU	39	174Pat	ROCK
4	MARIYAPURAM	UPPUTHODU	39	250Pat	ROCK
5	MARIYAPURAM	UPPUTHODU	39	256Pat	ROCK
6	MARIYAPURAM	UPPUTHODU	40	36Pat	ROCK
7	MARIYAPURAM	UPPUTHODU	40	273Pat	THODU
8	MARIYAPURAM	UPPUTHODU	40	1	PETTYAR


1 
President
Mariyapuram Grama Panchayat

2 
K. V. R. IYER
Secretary
Mariyapuram Grama Panchayat
Mariyapuram P.O. Idukki (DU) - 685 602
Tel: 04862 235 645 Mob: 9496045079

3 
VILLAGE OFFICER
UPPUTHODE
PIN-685604


4 
RANGE FOREST OFFICER
VAYYAPPANCOVIL


5 O. P. SASI
SURVEYOR 


6 
AGRICULTURAL OFFICER
KRISH EHAVAN
MARIYAPURAM - 685 602


LIST OF ESA LANDS IN VILLAGE UPPUTHODU PANCHAYATH VATHIKUDY


DISTRICT		IDUKKI			
TALUK		IDUKKI			
VILLAGE		UPPUTHODU			
PANCHAYATH		VATHIKUDY			
SL. NO.	NAME OF PANCHAYATH	NAME OF VILLAGE	BLOCK NO.	SURVEY No. & SUB DIVISION No.	REMARKS
1	VATHIKUDY	UPPUTHODU	38	74/Part	Rock
2	VATHIKUDY	UPPUTHODU	38	103/Part	Rock
3	VATHIKUDY	UPPUTHODU	38	128/Part	Rock
4	VATHIKUDY	UPPUTHODU	38	144/Part	Rock
5	VATHIKUDY	UPPUTHODU	38	153/Part	Rock
6	VATHIKUDY	UPPUTHODU	38	181/Part	Rock
7	VATHIKUDY	VPPUTHODU	38	120	Periyar


1 
 Mariyapuram Grama Panchayat

2 
K.V. KURIANJOSE
 Secretary
 Mariyapuram Grama Panchayat
 Mariyapuram P.O., Idukki (C.D.) - 685 602
 Tel: 04862 235 645. Mob: 9496045079

3 
VILLAGE OFFICER
UPPUTHODE
PIN-685604

4 
RANGE FOREST OFFICER
MARIYAPPANCOVIL

5 
O. P. SASI
SURVEYOR

6 
AGRICULTURAL OFFICER
KRISH BHAVAN
MARIYAPURAM - 685 602

DISTRICT : IDUKKI
TALUK : UDUMBANCHOLA

LIST OF ESA LANDS IN VILLAGE PARATHODU PANCHAYATH NEDUMKANDAM

SL NO	NAME OF PANCHAYATH	NAME OF VILLAGE	BLOCK NO	SURVEY NO & SUBDIVISION NO	REMARKS
1	NEDUMKANDAM	PARATHODU		50 64/7Pt	
2	NEDUMKANDAM	PARATHODU		51 NIL	
3	NEDUMKANDAM	PARATHODU		49 NIL	

പാറത്തോട് വില്ലേജിൽ ബ്ലോക്ക് നമ്പർ 50 ൽ സർവ്വേ 64/7(പാർട്ട്) ൽ ഉൾപ്പെട്ട 49.5 ഏക്കർ സ്ഥലം മുൻപരിശോധനാ സമിതി പരിശോധിച്ചു തയ്യാറാക്കി സമർപ്പിച്ചിട്ടുള്ള റിപ്പോർട്ടിൽ ഇ എസ് എ മേഖലയായി മാപ്പിൽ പച്ച കളറിൽ രേഖപ്പെടുത്തിയിട്ടുള്ള സ്ഥലം 1987 റിടെ റവന്യൂ വകുപ്പിന്റെ കൈവശമായിരുന്നതും ബഹുമാനപ്പെട്ട ജില്ലാ കളക്ടറുടെ 04/06/1987 ലെ സി3 21926/87 -0 നമ്പർ ഉത്തരവ് പ്രകാരം വന്ന വകുപ്പിൽ സംരക്ഷണത്തിനായി വിട്ട് കൊടുത്തിട്ടുള്ള ഭൂപ്രദേശമാണെന്നും ടി സ്ഥലത്ത് 23 ആദിവാസി കുടുംബങ്ങൾ കൈവശപ്പെട്ട് അനുഭവിച്ചു വരുന്നതുമാണെന്നും സാക്ഷ്യപ്പെടുത്തുന്നു

Valerina Joseph

President

[Signature]

Nedumkandam Grama Panchayat

2. *K.S. Joseph*



Nedumkandam Grama Panchayat
Ph: 04868-222038, Mob: 9496045049


[Signature]
Secretary


3. SATHI BK
Agricultural Officer
Kumbhari Bhawan, Madhukeralam

4. SATHI CHANDRA BOSE
Civilian officer
Parathodu

5. Job. J. Neriamparambil, Range Forest Officer, Kumbhari

6. K. Agil Kumar, F.G.S, Survey Dept.


Sathi Chandra Bose
Civilian Officer
Parathodu
District
Kumbhari


21/7/15
Job J. Neriamparambil
Range Forest Officer
Kumbhari


21/7/15

3. K.S. Mahesh, Manager Rythu Aardra Sebanment

VILLAGE OFFICER
KALKOPNTHAL
Pin-685 553

4. SHATHI EK, Agricultural Officer, Kms 1 Binnu Medu, Kunkundam.

SHRINIVAS
AGRIEXTENSION OFFICER
KALSHI, BENTINCHERY
Nedumkandam Taluk,
Kollam District

5. J.S. J. Neriamparandi, Range Forest Officer, Kunthi

5/10/2015
RANGE FOREST OFFICER
KUNTHI
NEDUMKANDAM TALUK
KOLLAM DISTRICT

6. M. Shanavas, Taluk Surveyor
Vidumban cholla.



List of ESA Lands in Village Parathodu Panchayath Udumbanchola
Taluk Udumbanchola District Idukki

Sl No	Name of Panchayat	Name of Village	Block No	Survey No & Subdivision No.	Remarks
1	Udumbanchola	Parathode	19. Part	Nil	Nil
2	Udumbanchola	Parathode	20. Part	Nil	Nil
3	Udumbanchola	Parathode	21. Part	Nil	Nil

K. Kamen
President
Udumbanchola Grama Panchayat

Indira

INDIRA
Secretary
Udumbanchola Grama Panchayat
Udumbanchola p.o
Idukki 685584
Mob-9436045051

Indira 29/7/15
VILLAGE OFFICER
PARATHODU

K. Ajith Kumar 24/7/15
F.G.S

(1/c)
Agricultural Officer
Krishi Bhawan
Nedumkandam

Ajayash N.K.
Range Forest Officer
Devikulam
Munnar Division

**List of ESA Lands in Village - Kalkoonthal (New Erattayar)
Taluk - Udumbanchola, Panchayat - Erattayar**

Sl.No.	Name of Panchayat	Name of Village	Block No	Survey No. & Subdivision No.	Remarks
1	Erattayar	Kalkoonthal (new Erattayar)	44	Nil	No ESA Land

1. ഷാജി ശശയാംകുഴി
പ്രസിഡന്റ്, ഇരട്ടയാർ ഗ്രാമപഞ്ചായത്ത്
(സമിതി ചെയർമാൻ)
2. എ സി മാത്യു
സെക്രട്ടറി, ഇരട്ടയാർ ഗ്രാമപഞ്ചായത്ത്
(സമിതിയാംഗം)
3. ജി. ബിനേഷ്,
വില്ലേജാഫീസർ, ഇരട്ടയാർ വില്ലേജ്
(സമിതിയാംഗം)
4. സുരേഷ് ബാബു ഐ. എസ്.
റേഞ്ച് ഫോറസ്റ്റ് ഓഫീസർ, അയ്യപ്പൻകോവിൽ
(സമിതിയാംഗം)
5. എസ് ശ്രീകുമാർ
ക്വേഷി ഓഫീസർ, ഇരട്ടയാർ
(സമിതിയാംഗം)
6. അനീഷ് ആർ റ്റി,
സർവ്വേയർ എസ് ജി എസ്
റീ സർവ്വേ സൂപ്രണ്ട് ഓഫീസ്, പാല
7. കെ എസ് ഗിരീഷ്കുമാർ
വില്ലേജാഫീസർ, ഇരട്ടയാർ വില്ലേജ്
(സമിതിയാംഗം)

Shroob
**PRESIDENT
ERATTAYAR GRAMPANCHAYATH**

A. C. Matthew
**Secretary
Erattayar Grama Panchayat**
Phone No: 04368 276205, Mob: 9496045039

[Signature]
**VILLAGE OFFICER
ERATTAYAR**

[Signature]
**RANGE FOREST OFFICER
AYYAPPANCOVIL**

[Signature]
**Agricultural Officer
Krishhavan Erattayar**
pin: 685 514

[Signature]
**VILLAGE OFFICER
KALKOONTHAL**
Pin-685 553

DISTRICT : IDUKKI
 TALUK : UDUMBANCHOLA

LIST OF ESA LANDS IN VILLAGE KALKOONTHAL PANCHAYATH NEDUMKANDAM

SL NO	NAME OF PANCHAYATH	NAME OF VILLAGE	BLOCK NO	SURVEY NO & SUBDIVISION	REMARKS
1	NEDUMKANDAM	KALKOONTHAL		45 NIL	
2	NEDUMKANDAM	KALKOONTHAL		46 NIL	
3	NEDUMKANDAM	KALKOONTHAL		47 NIL	
4	NEDUMKANDAM	KALKOONTHAL		48 NIL	

നടപ്പുകണ്ടം ഗ്രാമപഞ്ചായത്തിലെ കൽക്കൂന്തൽ റീജിയൽ പരിധിയിൽ പരിസരീതി ലോഗ് (ഇ.എസ്.എ) പ്രദേശം ഉൾപ്പെടുത്തിയ എൻ സാക്ഷ്യപ്പെടുത്തുന്നു.

1. *K. S. L. Rama Joseph*
 President
 Nedumkandam Grama Panchayat

2. *K. J. Joseph*
 Secretary
 Nedumkandam Grama Panchayat



Nedumkandam Grama Panchayat
 Ph: 04868-212338, Mob: 9495976501

3. K.S. Mahesh, Village Officer Kalkopenthal

VILLAGE OFFICER
KALKOPENTHAL
Pin-685 553

4. SHATHI EK, Agricultural Officer, Kuvai Binnu Medu, Kuvadam.

SHATHI EK
AGRICULTURAL OFFICER
Kuvai Binnu Medu
Kuvadam

5. S.G. J. Neriamparandi, Range Forest Officer, Kumbly

S.G. J. Neriamparandi
RANGE FOREST OFFICER
Kumbly

6. M. Shanavas, Taluk Surveyor Udumban chola.

M. Shanavas
TALUK SURVEYOR
Udumban chola

List of ESA Lands in Village Thankamany, Panchayath Kamakshy

District Idukki

Sl. No	Name of Panchayath	Name Of Village	Block No	Survey No & Subdivision No	Remarks
1	Mariyapuram	Thankamany	40	1 Part	River
2				16 Part	Rock
3				53 Part	Rock
4				78 Part	Rock
5				83 Part	Rock
6				84 Part	River
7				89 Part	Rock
8				94 Part	Rock
9				98 Part	Rock
10				124 Part	Rock
11				129 Part	Rock
12				139 Part	River
13				140 Part	River
14				151 Part	Rock
15				153 Part	Rock
16				156 Part	Rock
17				159 Part	River
18				170 Part	Rock
19				194 Part	Rock
20				197 Part	Rock
21				206 Part	Rock
22				265 Part	Rock
23				350 Part	Rock
24				356 Part	Rock
25				364 Part	Rock
26			41	1 Part	Periyar River

27	Mariyapuram	Thankamany	41	10 Part	Periyar River
28				13 Part	Rock
29				56 Part	Periyar River
30				57 Part	Periyar River
31				84 Part	Rock
32				145 Part	Rock
33				153 Part	Rock
34				155 Part	Rock
35				159 Part	Rock
36				171 Part	Rock
37				204 Part	Rock
38				215 Part	Rock
39				267 Part	Rock
40	270 Part	Rock			
41	Kamakshy	Thankamany	40	287 Part	Rock
42				293 Part	Rock
43				306 Part	Rock
44				383 Part	Rock
45				419 Part	Rock
46				450 Part	Rock
47	Kamakshy	Thankamany	41	276 Part	Rock
48				282 Part	Rock
49				285 Part	Rock
50				287 Part	Rock
51				288 Part	Rock
52	"	"	42	207 Part	Rock
53				216 Part	Rock
54				218 Part	Rock
55				223 Part	Rock
56				247 Part	Rock

57	Kamakshy	Thankamany	42	254 Part	Rock			
58				269 Part	Rock			
59				270 Part	Rock			
60				275 Part	Rock			
61				281 Part	Rock			
62				292 Part	Rock			
63				293 Part	Rock			
64				298 Part	Rock			
65				301 Part	Rock			
66				320 Part	Rock			
67				321 Part	Rock			
68				322 Part	Rock			
69				324 Part	Rock			
70	Kamakshy	Thankamany	42	326 Part	Rock			
71				328 Part	Rock			
72				330 Part	Rock			
73				335 Part	Rock			
74				352 Part	Rock			
75				361 Part	Rock			
76				363 Part	Rock			
77							105 Part	Rock
78							116 Part	Rock
79							117 Part	Rock
80							129 Part	Rock
81							135 Part	Rock
82							142 Part	Rock
83	150 Part	Rock						
84	163 Part	Rock						
85	215 Part	Rock						
86	Kamakshy	Thankamany	43				283 Part	Rock

87				291 Part	Rock
88				343 Part	Rock
89				414 Part	Rock
90				584 Part	Rock
91			43	552 Part	Rock
92				656 Part	Rock
93				675 Part	Thodu
94				146 Part	Thodu
95				122 Part	Thodu
96	Kamakshy	Thankamany	62	4 Part	Rock
97				12 Part	Rock
98				16 Part	Rock
99				17 Part	Rock

President, Kamakshy Gramapanchayath

Secretary, Kamakshy Gramapanchayath

Village Officer, Thankamany

Forest Range Officer

Agriculture Officer, Thankamany

Surveyor, Idukki Taluk

R. Rajeev
Secretary

Kamakshy Grama Panchayat
Thankamany P.O., Idukki Dist
Mob: 94960 45075, Ph: 04668-275250


PRÉSIDENT
KAMAKSHY GRAMA PANCHAYATH
THANKAMANY

VILLAGE OFFICER
THANKAMANY
PIN: 685609

RANGE FOREST OFFICER
Ayyappan Kovil

AGRICULTURAL OFFICER
KRISHNAPHAVAN
KARULASHI

K.B. ANAS
F.G.S.



24/7/2015

District : IDUKKI

(KANCHIYAR) Taluk : UDUMBANCHOLA [IDUKKI]

List of ESA Lands in Village AYYAPPANCOVIL, Panchayath, KANCHIYAR.....

Sl.No.	Name of Panchayath	Name of Village	Block No.	Survey NO. & Subdivision No.	Remarks
1.	KANCHIYAR	AYYAPPANCOVIL (KANCHIYAR)	63	1 pt	
2.				2 pt	
3.				3 pt	
4.			64	65 pt	
5.				68 pt	
6.				69 pt	
7.				327 pt	
8.				329 pt	
9.				332 pt	
10.				448 pt	
11.				450 pt	
12.				451 pt	
13.				452 pt	
14.				456 pt	
15.				457 pt	
16.				458 pt	
17.				460 pt	
18.			65	16 pt	
19.				31 pt	

District : IDURKI

(KANCHI) Taluk : UDUMBANCHOLA [IDURKI]

List of ESA Lands in Village ~~Ayyappancomil~~ Panchayath..KANCHIYAR.....

Sl.No.	Name of Panchayath	Name of Village	Block No.	Survey NO. & Subdivision No.	Remarks
20.	<i>Sajil</i>		65	106 pt	
	<i>T.S. Idukki</i>				
		<i>Shiji</i>			
		SHIJI SIBY			<i>[Signature]</i>
		Kanchiyar Grama Panchayat			RANGE FOREST OFFICER
	<i>Shiji siby</i>				AYYAPPANCOMIL

[Signature]
 Agricultural Officer
 Krishi Bhavan
 Kanchiyar

KANCHIYAR

SABU JOHN
 Secretary
 Kanchiyar Grama Panchayat
 Ph: 9498845887

List of ESA Lands in Pampadumpara Panchayat(Pampadumpara Villege Udumpumchola Thaluk Idukki District)

Sl.No.	Name of Panchayath	Name of Village	Block No.	Survey No. & Subdivision No.	Remarks
1	Pampadumpara Gramapanchayat	Pampadumpara	55	71/10	Govt. Thodu Kallar River
2				75/1	
3				80/1	

[Handwritten Signature]
President

1. Pampadumpara Gramapanchayat
പമ്പാദമ്പരാ ഗ്രാമപഞ്ചായത്ത്

(പഞ്ചായത്ത് പ്രസിഡന്റ്)

[Handwritten Signature]

2. പി. രാജേന്ദ്രപ്രസാദ്
P. RAJENDRA PRASAD P
Secretary

(സെക്രട്ടറി)
Pampadumpara Grama Panchayat
Pampadumpara P.O. Idukki Dist
686 510 Kerala India

[Handwritten Signature]
24/7/15
കരുണാപുരം റിംഗ് ഓഫീസർ

3. സന്തോഷ് കുമാർ. എം. ജി.
(കരുണാപുരം വില്ലേജ് ഓഫീസർ)

[Handwritten Signature]
24/7/15

4. ഹരിദാസ് മുരളീധരൻ
(പാമ്പാടുംപാറ വില്ലേജ് ഓഫീസർ)

[Handwritten Signature]
24/7/2015
J. Neriamparambil
Range Forest Officer
Kumily

5. ജോസ്. ജെ നേരിയംപറമ്പിൽ
(ഫോറസ്റ്റ് റെയിഞ്ച് ഓഫീസർ)

[Handwritten Signature]

6. എം.എസ്. ജോർജ്ജ്
(കൃഷി ഓഫീസർ, പാമ്പാടുംപാറ)
AGRICULTURAL OFFICER
KRISHI BHAYAN
PAMPADUMPARA

7. വിജയകുമാർ. ബി
സർവ്വേയർ

TALUK SURVEYOR
UDUMBANCHOLA




**District : IDUKKI
Taluk : UDUMBANCHOLA**

List of ESA Lands in Village Karunapuram- Panchayat Karunapuram

Sl No.	Name of Panchayat	Name of Village	Block No	Survey No. & Subdivision No.	Remarks
1	Karunapuram	Karunapuram	52	Nil	There is no ESA in this village.
2	Karunapuram	Karunapuram	53	Nil	
3	Karunapuram	Karunapuram	54	Nil	
4	Karunapuram	Karunapuram	55 pt	Nil	

Village Level Committee.

Chairman - Grama Panchayat President,
Karunapuram




PRESIDENT
KARUNAPURAM GRAMA PANCHAYAT
KOOTTAR P.O, IDUKKI (Dt.) Pin- 685 552
Tel- 04868 236207 Mob:9496045044

Members - Grama Panchayat Secretary,
Karunapuram



SECRETARY
KARUNAPURAM GRAMA PANCHAYAT
KOOTTAR P.O, IDUKKI (Dt.) Pin- 685 552
Tel- 04868 236207 Mob: 9496045045


- Village Officer, Karunapuram



- Agriculture Officer, Karunapuram

AGRICULTURAL OFFICER
KRISHI DIVAN
KARUNAPURAM

- Forest Ranger/ Deputy Ranger.




Job .J. Neriamparambil
Range Forest Officer
Kumily


- Surveyor, Shaji Abraham





**List of ESA Lands in Pampadumpara Panchayat(Karunapuram
Village
Udumnumchola Thaluk Idukki District)**


Sl.No.	Name of Panchayath	Name of Village	Block No.	Survey No. & Subdivision No.	Remarks
1	Pampadumpara Gramapanchayat	Karunapuram	54,55		


President
Pampadumpara Gramapanchayat
 (പഞ്ചായത്ത് പ്രസിഡന്റ്)


2. പി. രാജേന്ദ്രപ്രസാദ്
RAJENDRA PRASAD P
 (സെക്രട്ടറി)
Secretary
 Pampadumpara Grama Panchayat
 Pampadumpara P.O., Idukki Dist
 PIN: 685 555, Kerala State, India
 Mob: 9496045041, 04858 236262


3. സന്തോഷ് കുമാർ. എം. ആർ. ആമിസർ
 (കരുണാപുരം വില്ലേജ് ഓഫീസർ)


4. ഹരിദാസ്. എ. കൃഷി. ഓഫീസർ
 (പാമ്പാടുംപാറ വില്ലേജ് ഓഫീസർ)



5. ജോസ്. ജെ നേരിയംപറമ്പിൽ
 (ഫോറസ്റ്റ് റെയ്ഞ്ച് ഓഫീസർ)
Job J. Neriamparambil
Range Forest Officer
Kumily


6. എം.എസ്. ജോൺസൺ
 (കൃഷി ഓഫീസർ, പാമ്പാടുംപാറ)

7) വിജയകൃഷ്ണൻ. ബി
 (സർവ്വേ ഓഫീസർ)

AGRICULTURAL OFFICER
KRISHI BHAYAN
PAMPADUMPARA






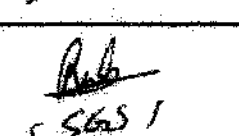
STATE SURVEYOR
UDUMBANCHOLA



District:Idukki
Taluk:Udembancholla

List of ESA Lands in Village Vandanmedu Panchayat Vandanmedu

Sl.No	Name of Panchayat	Name of Village	Block No.	SurveyNo.& Subdivision	Remark
ESA LANDS - NIL					

		Sign & Seal
Chairman	1. Panchayat President Vandanmedu	 THOMAS JOHN (Rej John) PRESIDENT Vandanmedu Grama Panchayat Vandanmedu P.O. Idukki (Dt) Pin-562 001 Mob 9496045084
Members	2. Panchayat Secretary, Vandanmedu	 AJITHKUMAR V. R. SECRETARY VANDANMEDU GRAMA PANCHAYAT P.O. 562 - 277025
	3. Village Officer, Vandanmedu	 VILLAGE OFFICER VANDANMEDU
	4. Krishi Officer , Vandanmedu	 Agricultural Officer Krishabhavan Vandanmedu Puttady - 685551
	5. Forest Ranger/ Deputy Renger	 Forest Officer Narainapuram Forest Officer Idukki
	6. Surveyar-M.K Ramesh SGS	 SGS 1



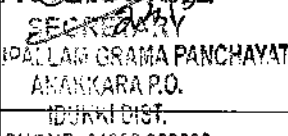



Place: Vandanmedu


Date: 24/07/2015

LIST OF ESA LANDS IN VILLAGE ANAKKARA PANCHAYAT VANDANMEDU

IDUKKI DIST. UDUMBANCHOLA THALUK

Si No	Name of Panchayat	Name of Villege	Block No	Survey No& Sub division No	Remarks
1 2	Vandanmedu Chakkupallam	Anakkara	72	679/6 part	Do have revenue land which is under the custody of forest department, where ecotourism programmes are being conducted




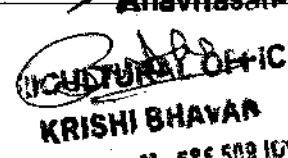
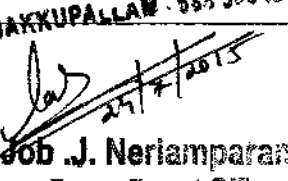

SI No	Name	Position	Place	Signature
1	Antony Kuzhikkattu	President	Chakkupallam Gramapanchayat	 23/7/15 PRESIDENT Chakkupallam Grama Panchayat
2	P A Noushad	Secretary	Chakkupallam Gramapanchayat	 NAUSHAD SECRETARY CHAKKUPALLAM GRAMA PANCHAYAT ANAKKARA P.O. IDUKKI DIST. PHONE: 04868 282229
3	P B Sivankutty	Village Officer	Anakkara	 VILLAGE OFFICER ANAKKARA
4	Preethakumary B	Agriculture Officer	Chakkupallam	 AGRICULTURE OFFICER KRISHI BHAVAN CHAKKUPALLAM - 585 509 IDUKKI
5	Job J Neriamparambil	Range Forest Officer	Kumily	 24/7/15 Job J. Neriamparambil Range Forest Officer Kumily
6	John J	SGS	Anakkara	 24.7.2015



LIST OF ESA LANDS IN VILLAGE ANAVILASAM PANCHAYAT CHAKKUPALLAM

IDUKKI DIST. UDUMBANCHOLA THALUK








Si No	Name of Panchayat	Name of Villege	Block No	Survey No& Sub division No	Remarks
1	Chakkupallam	Anavilasam	NIL	NIL	

SI No	Name	Position	Place	Signature
1	Antony Kuzhikkattu	President	Chakkupallam Gramapanchayat	 PRESIDENT Chakkupallam Grama Panchayat
2	P A Noushad	Secretary	Chakkupallam Gramapanchayat	 PA NUSHAD SECRETARY CHAKKUPALLAM GRAMA PANCHAYAT ANAKKARA P.O. IDUKKI DIST. PHONE: 04868 72100
3	Nijumon P S	Village Officer	Anavilasam	 Village Officer Anavilasam
4	Preethakumary B	Agriculture Officer	Chakkupallam	 AGRICULTURAL OFFICER KRISHI BHAVAN CHAKKUPALLAM - 595 509 1000
5	Job J Neriamparambil	Range Forest Officer	Kumily	 Job .J. Neriamparambil Range Forest Officer Kumily
6	Hashim P A	FGS	Anavilasam	

District : IDUKKI

Taluk : Udumpanchola








List of ESA Lands in Village Anavilasam Panchayath.....

Sl.No.	Name of Panchayath	Name of Village	Block No.	Survey NO. & Subdivision No.	Remarks
1.	Ayyappancoil	Anavilasam.	66	84/2 pt	
2				174/3 pt	
3				198/1 pt	
4				201/3 pt	
5.			67	264/8 pt	
6				265	
7				270/1 pt	
	 Village Officer Anavilasam	 P.O. Keshava Taluk Sengur Udumpanchola		 BINUMON K.R. B.SG (AG) AGRICULTURAL OFFICER UDUMPANCHOLA	
 23/7/2015	 P.N. SURENDRAN NAIR SECRETARY Ayyappancoil Grama Panchayat Ayyappancoil P.O, Marykulam Pin - 685507 Idukki (Dt) Kerala State, India	 President Ayyappancoil Grama Panchayat			
Job J. Neriampambil Range Forest Officer Kumily	 RANGE FOREST OFFICER AYYAPPANCOIL				

District : Idukki

Taluk : Udumpanchala


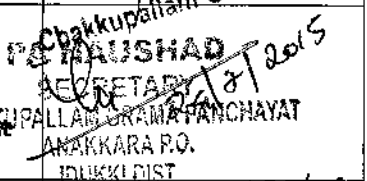
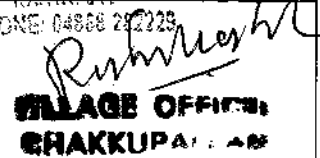



List of ESA Lands in Village Anevilasam Panchayath Vandamnedu.

Sl.No.	Name of Panchayath	Name of Village	Block No.	Survey NO. & Subdivision No.	Remarks
	Vandamnedu	Anevilam	—	all	—
	 21/2/2015 P.S Village Officer Anevilasam	 P.A Harish P.O Taluk Udumpanchala		 President Anevilasam Grama Panchayat	
	 23/5/15 BINUMON K.K. B,Sc (Ag) AGRICULTURAL OFFICER KRISHIBHAVAN AYYAPPANCOIL			 R.N. SURENDRAN NAIR SECRETARY Anevilasam Grama Panchayat Anevilasam P.O, Marykulam Pin - 685507 Idukki (Dt) Kerala State, India	
	 23/5/15 Job J. Nerlamparambil Range Forest Officer Kumily		 23/5/15 RANGE FOREST OFFICER AYYAPPANCOIL		

LIST OF ESA LANDS IN VILLAGE CHAKKUPALLAM PANCHAYAT CHAKKUPALLAM

IDUKKI DIST. UDUMBANCHOLA THALUK

Si No	Name of Panchayat	Name of Villege	Block No	Survey No& Sub division No	Remarks
1	Vandanmedu	Chakkupallam		Survey No.40/1 pt	Nomans land
2	Chakkupallam	Chakkupallam	NIL	NIL	

SI No	Name	Position	Place	Signature
1	Antony Kuzhikkattu	President	Chakkupallam Gramapanchayat	 PRESIDENT CHAKKUPALLAM Grama Panchayat
2	P A Noushad	Secretary	Chakkupallam Gramapanchayat	 SECRETARY CHAKKUPALLAM GRAMA PANCHAYAT ANAKKARA P.O. IDUKKI DIST PHONE: 04868 222225
3	Rishkesh L	Village Officer	Chakkupallam	 VILLAGE OFFICER CHAKKUPALLAM
4	Preethakumary B	Agriculture Officer	Chakkupallam	 AGRICULTURAL OFFICER KRISHI BHAVAN CHAKKUPALLAM - 684 508 IDUKKI
5	Job J Neriamparambil	Range Forest Officer	Kumily	 Job J Neriamparambil Range Forest Officer Kumily
6	Santhosh kumar P S	SGS	Chakkupallam	 23/7/15

